PANAMA CITY, FLORIDA

RNAV (GPS) RWY 14R

TYNDALL AFB (KPAM)

WAAS CH 71278 W14B	APCH CRS 138°	Rwy ldg 10,113 TDZE 15 Arpt Elev 17

- (USAF)

RNP APCH

MISSED APPROACH: Climb to 600 then climbing left turn to 3000 direct NENCY and hold.

ATIS★	APP CON/DEP CON	TOWER★	GND CON	CLNC DEL	ASR/PAR
254.4	119.775 317.45 BLW 5000' 124.15 338.35 ABV 5000'	133.95 263.15	121.9 259.3	118.05 348.7	

For uncompensated Baro-VNAV systems, Procedure NA below 15°C (59°F) or above 54°C (130°F).

Average Cold Temperature based on standard -30.00°C ISA deviation.

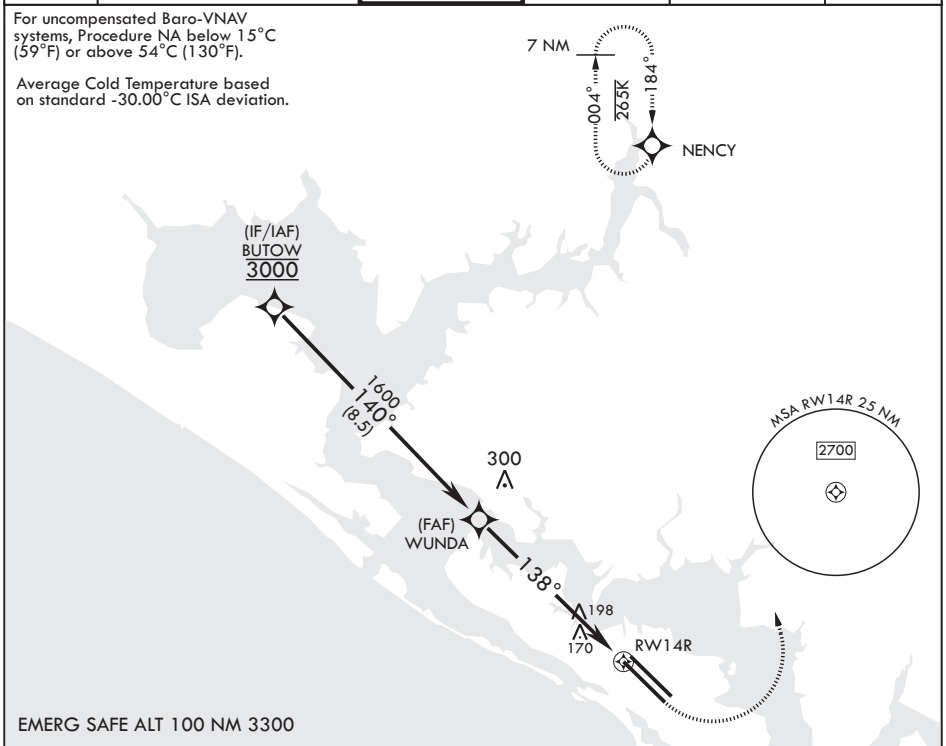

VGSI and RNAV glidepath not coincident (VGSI angle 2.50/TCH 36).

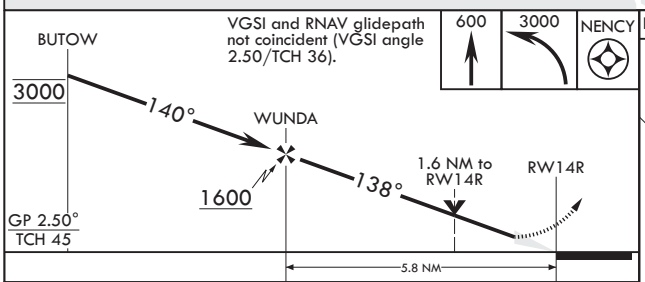

ELEV 17 TDZE 15

Rwy 32L ldg 9135'

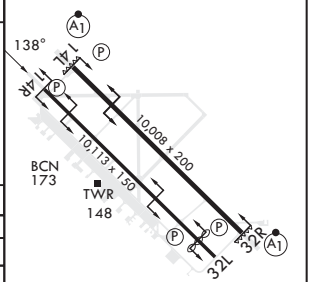

CATEGORY	A	B	C	D	E
LPV DA	215-¾		200	(200-¾)	
LNAV/VNAV DA	420-1⅛		405	(500-1⅛)	
LNAV MDA	500-1 485 (500-1)		500-1⅜ 485 (500-1⅜)		
C CIRCLING	540-1 523 (600-1)		540-1½ 523 (600-1½)	580-2 563 (600-2)	620-2¼ 603 (700-2¼)

HIRL all Rwys
Recommend Rwy 14L-32R for apch end engagement of A-Gear.

SE-3, 10 JUL 2025 to 07 AUG 2025
SE-3, 10 JUL 2025 to 07 AUG 2025