VOR/DME LBF 117.4 Chan 121	APP CRS 018°	Rwy ldg 4135 TDZE 2777 Apt Elev 2777

VOR RWY 35

NORTH PLATTE RGNL/LEE BIRD FLD (LBF)

T A Rwy 35 helicopter visibility reduction below ¾ SM NA.

MISSED APPROACH: Climbing right turn to 4900 direct LBF VOR/DME and hold, continue climb-in-hold to 4900.

ASOS	DENVER CENTER	CLNC DEL	UNICOM
118.425	132.7 226.675	132.7	123.0 (CTAF) L

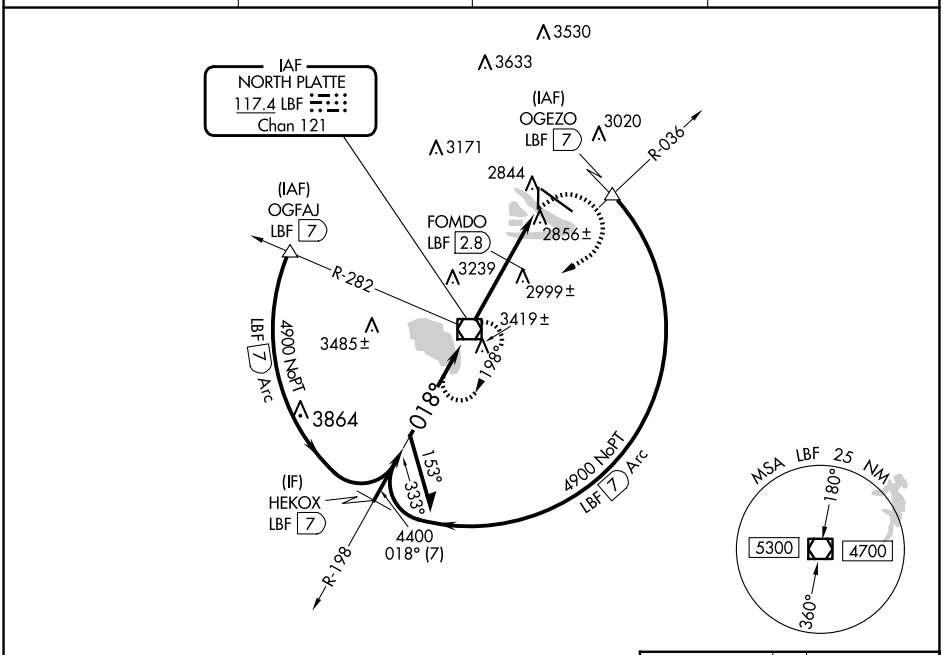

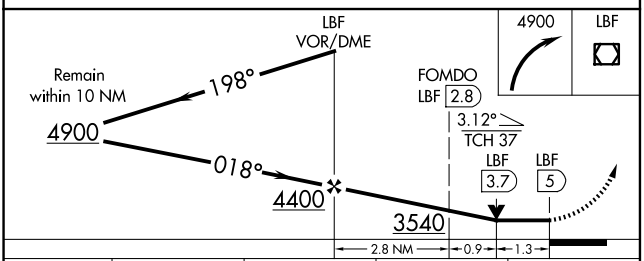

CATEGORY	A	B	C	D
S-35	3540-1 763 (800-1)	3540-1¼ 763 (800-1¼)	3540-2¼ 763 (800-2¼)	3540-2½ 763 (800-2½)
C CIRCLING	3540-1 763 (800-1)	3540-1¼ 763 (800-1¼)	3540-2¼ 763 (800-2¼)	3560-2½ 783 (800-2½)
FOMDO FIX MINIMUMS				
S-35	3220-1 443 (500-1)		3220-1¼ 443 (500-1¼)	3220-1½ 443 (500-1½)
C CIRCLING	3280-1 503 (600-1)	3340-1 563 (600-1)	3420-1¾ 643 (700-1¾)	3560-2½ 783 (800-2½)

ELEV 2777 D TDZE 2777

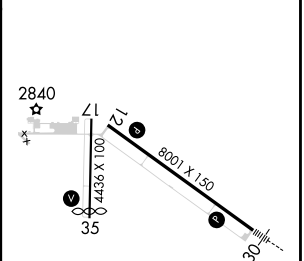

HIRL Rwy 12-30 L
REIL Rwy 35 L
MIRL Rwy 17-35 L

FAF to MAP 5 NM					
Knots	60	90	120	150	180
Min:Sec	5:00	3:20	2:30	2:00	1:40

NC-2, 10 JUL 2025 to 07 AUG 2025