NORFOLK, VIRGINIA

RNAV (GPS) RWY 28

APCH CRS	Rwy ldg	7375
280°	TDZE	14
	Arpt Elev	15

[USN] NORFOLK NS (CHAMBERS FLD) (KNGU)

RNP APCH

*When ALS inop, increase vis to 7/8 mile. Helicopter vis reduction below 3/4 NA.
**When ALS inop, increase CAT AB vis to 1 mile; CAT CDE vis to 1¼ miles.
***Circling not authorized S of Rwy 10-28.

SSALF

MISSED APPROACH: Climb to 3000 direct NONNU and hold, continue climb in hold to 3000.

ATIS	APP CON	CHAMBERS TOWER	GND CON	CLNC DEL	ASR/PAR
118.425 338.225	118.9 273.475	124.3 379.15	121.8 370.85	120.7 339.8	

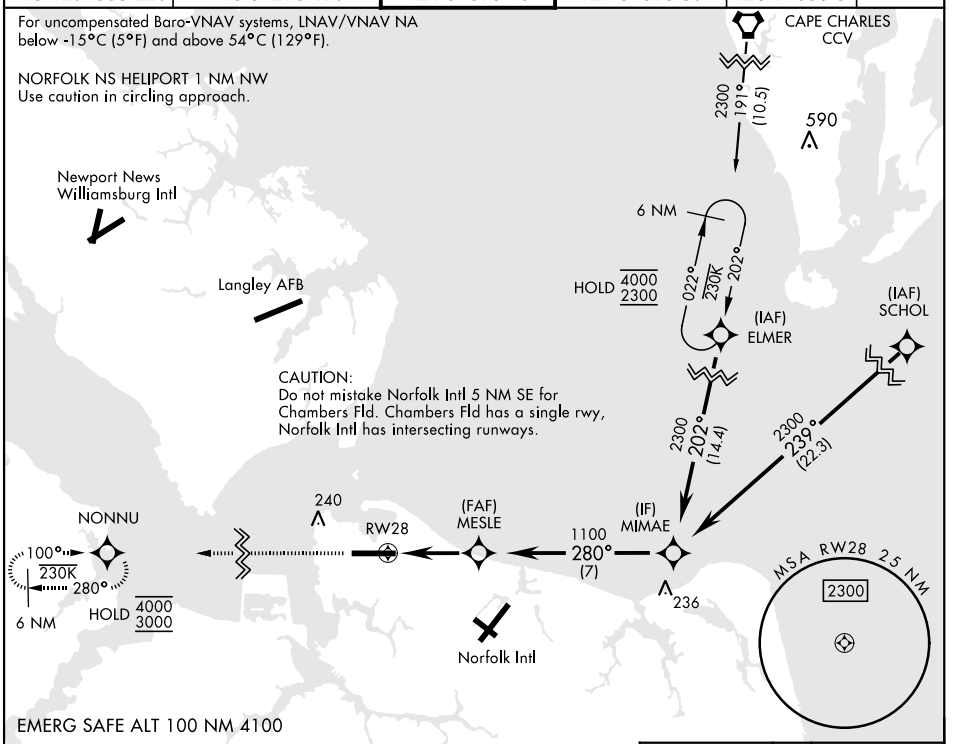

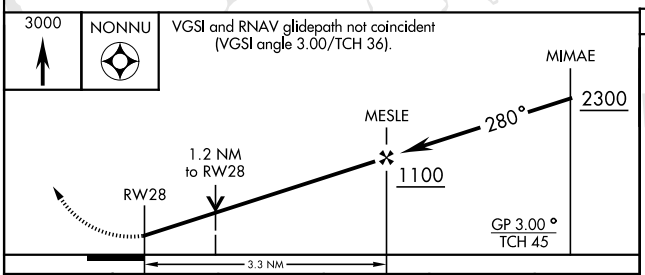

CATEGORY	A	B	C	D	E
LNAV/ VNAV DA*	303-¾ 289 (300-¾)	314-¾ 300 (300-¾)	322-¾ 308 (400-¾)	333-¾ 319 (400-¾)	
LNAV MDA**	440-¾ 426 (500-¾)		440-1 426 (500-1)		
C CIRCLING***	480-1 465 (500-1)	540-1 525 (600-1)	540-1½ 525 (600-1½)	580-2 565 (600-2)	

ELEV 15 TDZE 14

Rwy 10 ldg 8071'
Rwy 28 ldg 7375'

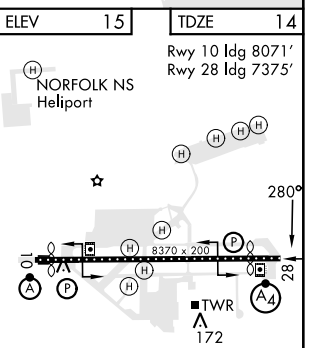

HIRL Rwy 10-28
REIL Rwy 10-28
TDZL/CL Rwy 10-28