RNAV (GPS) RWY 33
MOBILE RGNL (MOB)

WAAS CH 69306 W33A	APP CRS 327°	Rwy ldg 8502 TDZE 219 Apt Elev 219

RNP APCH - GPS.

ASR: For uncompensated Baro-VNAV systems, LNAV/VNAV NA below -4°C or above 54°C. For inop ALS, increase LNAV/VNAV all Cats visibility to RVR 4500.
* RVR 1800 authorized with use of FD or AP or HUD to DA.

MALSR

MISSED APPROACH: Climb to 700 then climbing left turn to 2000 direct SQWID and hold.

ATIS	MOBILE APP CON *	MOBILE TOWER *	GND CON	CLNC DEL	UNICOM
124.75 257.85	118.5 269.3	118.3 (CTAF) L 239.0	121.9 348.6	119.85	122.95

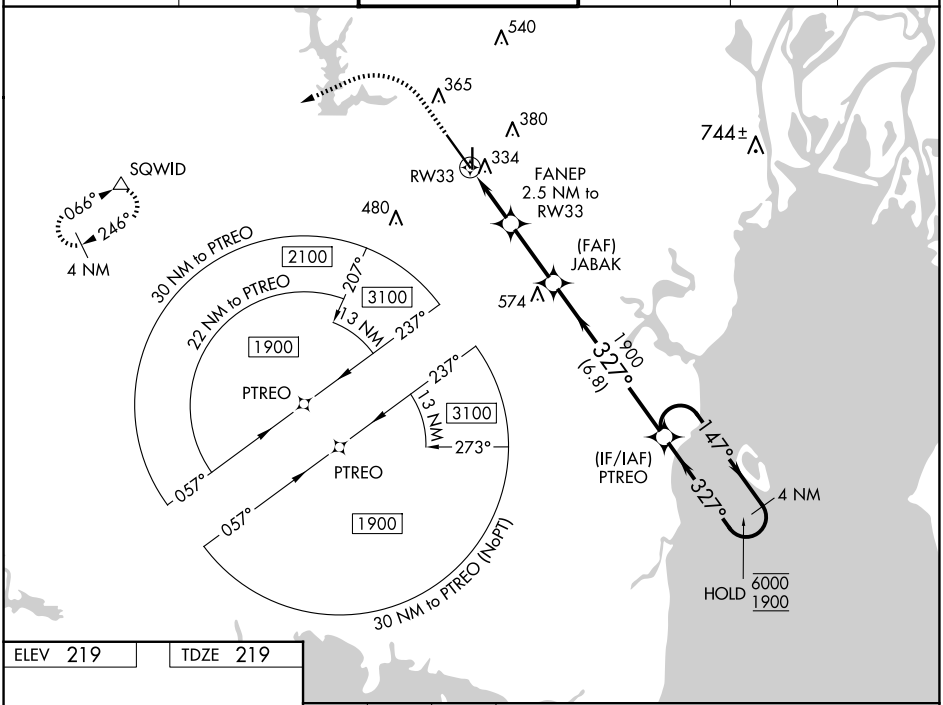

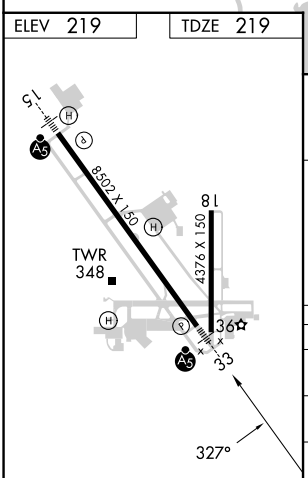

MIRL Rwy 18-36
HIRL Rwy 15-33

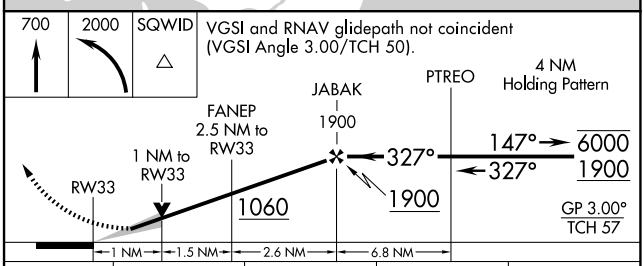

CATEGORY	A	B	C	D
LPV DA *	419/24 200 (200-½)			
LNAV/VNAV DA	505/24 286 (300-½)			
LNAV MDA	600/24 381 (400-½)		600/35 381 (400-⅝)	
C CIRCLING	680-1 461 (500-1)		740-1½ 521 (600-1½)	780-2 561 (600-2)

SE-4, 10 JUL 2025 to 07 AUG 2025