

ILS PRM Z RWY 22R (CLOSE PARALLEL)
DETROIT METRO WAYNE COUNTY (DTW)

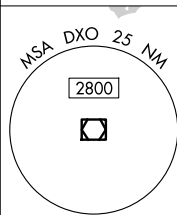
Aircraft not DME/DME/IRU or GPS equipped - RADAR required for procedure entry.


*RVR 1800 authorized with use of FD or AP or HUD to DA.

MALSR

MISSED APPROACH: Climb to 1100 then climbing right turn to 4000 on DXO VOR/DME R-297 to DOHNT INT/DXO 15.5 DME/RADAR and hold.

D-ATIS 133.675	DETROIT APP CON 124.05 284.0	METRO TOWER 135.0 317.725 PRM 127.05	GND CON 121.8 (NW) 119.45 (NE) 132.725 (SW) 119.25 (SE)	CLNC DEL 120.65	CPDLC
--------------------------	--	--	---	---------------------------	-------





SALEM
114.3 SVM 
Chan 90

DOHNT INT
DXO **15.5**
RADAR

R-218

117°
297°

DETROIT
113.4 DXO 
Chan 81

LOCALIZER 111.95
I-JKI 
Chan 56 (Y)

