


CHARLOTTE/DOUGLAS INTL (CLT)
CHARLOTTE, NORTH CAROLINA


CHARLOTTE, NORTH CAROLINA


TOP ALTITUDE:
8000


PULASKI
116.8 PSK $\Xi-\cdot$
Chan 115


NORTHWEST
CHARLOTTE DEP CON
120.5 257.2

BARRETTS MOUNTAIN
113.75 BZM 
Chan 84(Y)


LIBERTY
113.0 LIB 
Chan 77


SUGARLOAF MOUNTAIN
112.2 SUG 
Chan 59

CHARLOTTE
115.0 CLT 
Chan 97

RALEIGH/DURHAM
117.2 RDU 
Chan 119

SANDHILLS
111.8 SDZ $\ddot{\text{::}}\ddot{\text{::}}\dots$
Chan 55

FOOTHILLS
113.4 ODF 
Chan 81

CHESTERFIELD
114.55 CTF 
Chan 92(Y)

SOUTHEAST
CHARLOTTE DEP CON
124.0 307.8

TAKEOFF MINIMUMS
Rwys 18L/C/R, 36L/C/R: Standard.

MSA CLT 25 NM

3800

GEI

NOTE: For turbo jet aircraft requesting at or above 11000.
NOTE: Accelerate to 250K, if unable advise ATC. Upon reaching 10000 MSL, accelerate to and maintain 280K, if unable advise ATC.
NOTE: Transponder code will be issued via PDC or Charlotte clearance delivery.

NOTE: Chart not to scale.

(CONTINUED ON FOLLOWING PAGE)

CHARLOTTE, NORTH CAROLINA
CHARLOTTE/DOUGLAS INTL (CLT)

(KER4.KER) 21MAR24