

(HENCE1 .HENCE) 24249


HENCE ONE DEPARTURE (OBSTACLE)

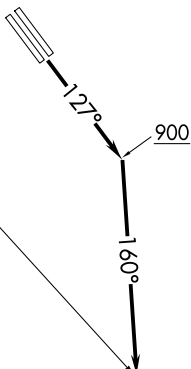
REID-HILLVIEW OF SANTA CLARA COUNTY (R.H.V)

AL-5591 (FAA)

SAN JOSE, CALIFORNIA

NORCAL DEP CON
121.3 270.35

SAN JOSE
114.1 SJC 
Chan 88





R-121

121°

TAKEOFF MINIMUMS

Rwys 13L/R: Standard with minimum climb of 400'/NM to 1300 or 4200-3 for VCOA.

MSA SJC 25 NM
5600 

SALINAS
117.3 SNS 
Chan 120

37

R-011

HENCE

(CONTINUED ON FOLLOWING PAGE)

NOTE: Chart not to scale.

DEPARTURE ROUTE DESCRIPTION

TAKEOFF RUNWAYS 13L/R: Climb on heading 127° to 900, then climbing right turn to heading 160° to intercept SJC VOR/DME R-121 to HENCE.

VCOA RUNWAYS 13L/R: Obtain ATC approval for VCOA when requesting IFR clearance. Climb in visual conditions to cross Reid-Hillview of Santa Clara County Airport at or above 4200 before proceeding on course.

HENCE ONE DEPARTURE (OBSTACLE)

(HENCE1 .HENCE) 05SEP24

SAN JOSE, CALIFORNIA

REID-HILLVIEW OF SANTA CLARA COUNTY (R.H.V)

SW-2, 17 APR 2025 to 15 MAY 2025

SW-2, 17 APR 2025 to 15 MAY 2025