VORTAC SGF	APP CRS	Rwy ldg	7003
116.9	196°	TDZE	1262
Chan 116		Apt Elev	1268

VOR or TACAN RWY 20

SPRINGFIELD-BRANSON NTL (SGF)

Inoperative table does not apply to Cat C. Helicopter visibility reduction below ¾ SM not authorized. When local altimeter setting not received, use Monett altimeter setting and increase all MDA 100 feet, increase S-20 Cat C/D/E visibility ¼ mile, increase Circling Cat C/E visibility ¼ mile. VDP NA when using Monett altimeter setting.

MALS A4

MISSED APPROACH: Climb to 3000 then right turn to intercept SGF R-206 to BILIE INT/SGF 21.8 DME and hold.

ATIS	SPRINGFIELD APP CON	SPRINGFIELD TOWER	GND CON	CLNC DEL
135.125	124.95 290.5	119.9 257.8	121.9 251.15	123.675

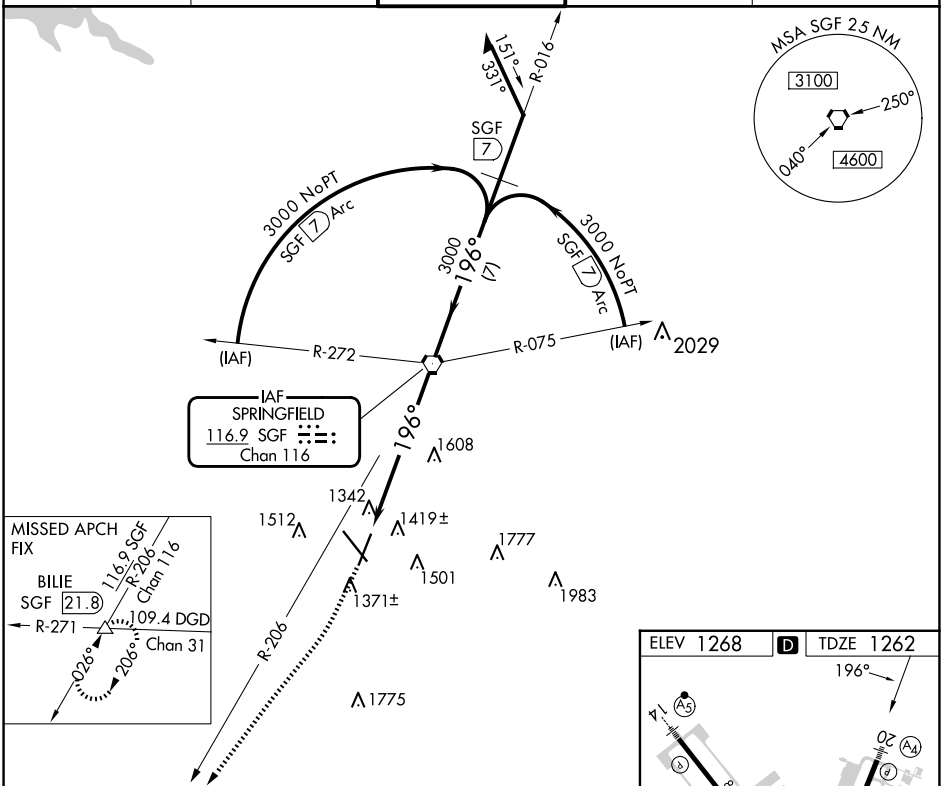

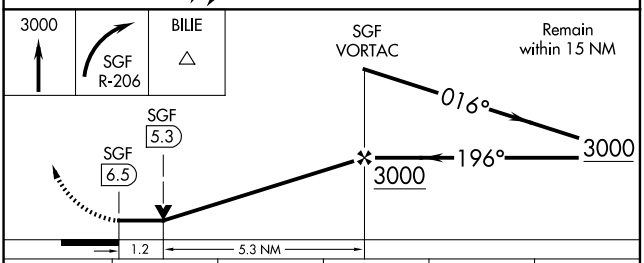

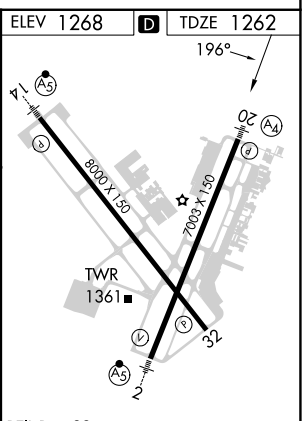

REIL Rwy 32
HIRL Rwys 2-20 and 14-32

CATEGORY	A	B	C	D	E
S-20	1700-¾ 438 (500-¾)		1700-1¼ 438 (500-1¼)	1700-1½ 438 (500-1½)	
C CIRCLING	1760-1 492 (500-1)	1820-1 552 (600-1)	1820-1½ 552 (600-1½)	1920-2 652 (700-2)	2080-3 812 (900-3)

FAF to MAP 6.5 NM

Knots	60	90	120	150	180
Min:Sec	6:30	4:20	3:15	2:36	2:10

NC-3, 20 MAR 2025 to 17 APR 2025