DOVER, DELAWARE

ILS RWY 1 (CAT II)

DOVER AFB (KDOV)

LOC I-DOV	APCH CRS	Rwy ldg 9602
109.95	015°	TDZE 25
		Arpt Elev 29

[USAF]

RNAV1-GPS or RADAR required for procedure entry.

ALSF-2

MISSED APPROACH: Climb to 2000 direct NOVTE and hold.

ATIS	APP CON	TOWER	GND CON	CLNC DEL
127.825 273.5	132.425 257.875	126.35 279.625	118.875 225.4	125.55 289.4

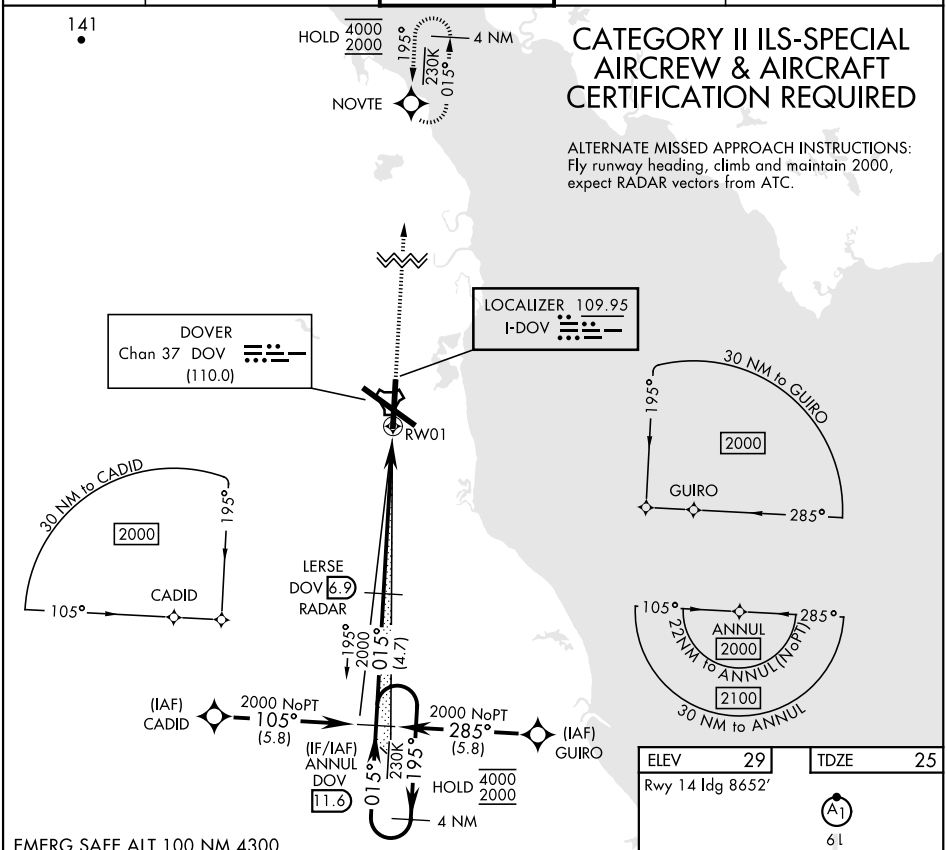

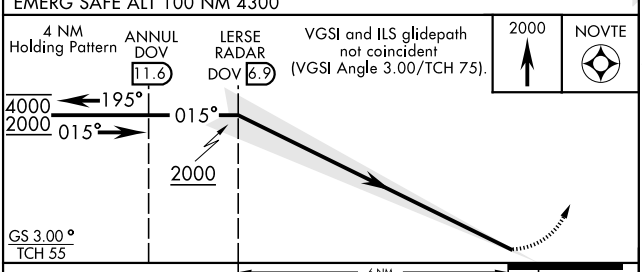

CATEGORY	A	B	C	D	E
S-ILS 1	RA 98/12	100	DA 125		

ELEV 29 | TDZE 25

Rwy 14 ldg 8652'

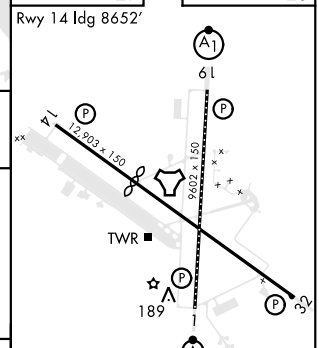

HIRL all Rwy
REIL Rwy 32
TDZL/CL Rwy 1

NE-3, 20 FEB 2025 to 20 MAR 2025

NE-3, 20 FEB 2025 to 20 MAR 2025

DOVER, DELAWARE 39° 08'N-75° 28'W DOVER AFB (KDOV)

Amdt 1 26DEC24

ILS RWY 1 (CAT II)