LOC/DME I-MHT	APP CRS	Rwy ldg 7650
109.1	352°	TDZE 265
Chan 28		Apt Elev 266

ILS RWY 35 (CAT II & III)
MANCHESTER BOSTON RGNL (MHT)

From SHOWZ: RNAV 1-DME/DME/IRU or GPS required.
DME or RADAR required.

Rwy 35 helicopter visibility reduction below RVR 4000 NA.

ALSF-2

MISSED APPROACH: Climb to 4000 direct CON VOR/DME and hold.

ATIS	BOSTON APP CON	MANCHESTER TOWER	GND CON	CLNC DEL
119.55	124.9 269.075	121.3 239.025	121.9	135.9

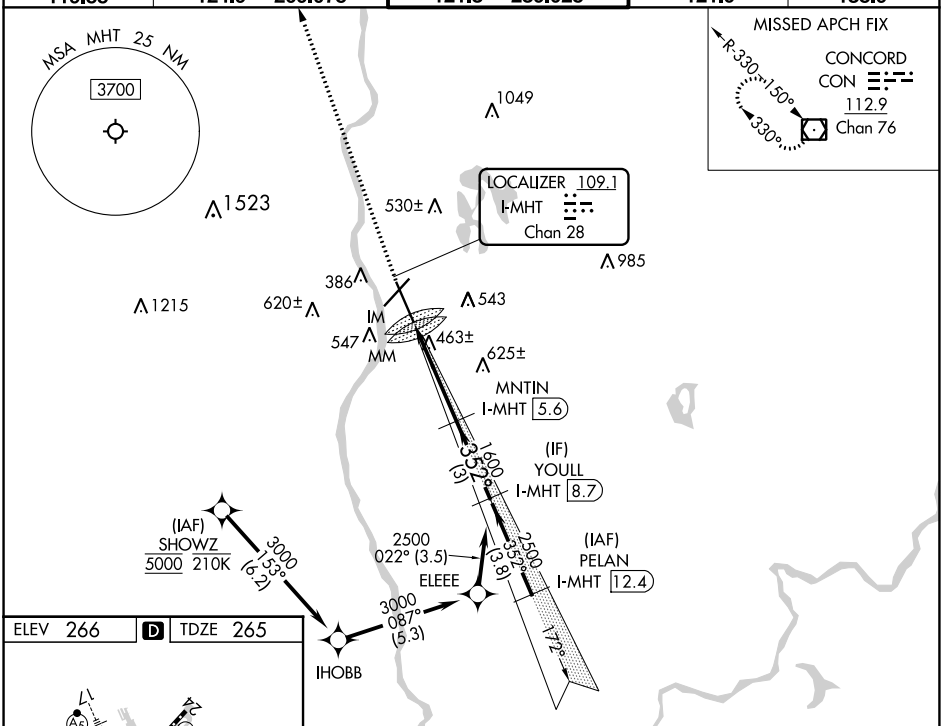

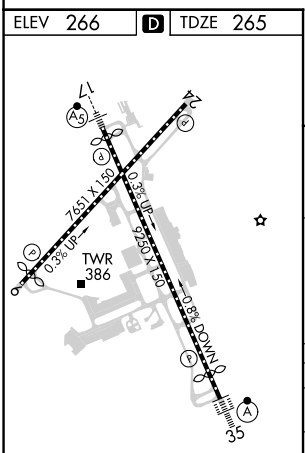

REIL Rwys 6 and 24
TDZ/CL Rwy 17 and 35
HIRL Rwys 6-24 and 17-35

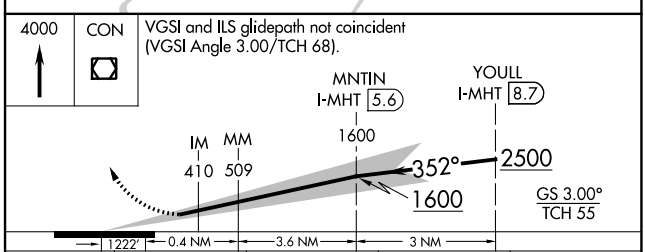

CATEGORY	A	B	C	D
S-ILS 35	CAT II RA 101/12 100 DA 365			
S-ILS 35	CAT III RVR 700			

CATEGORY II & III ILS - SPECIAL AIRCREW & AIRCRAFT CERTIFICATION REQUIRED

NE-1, 13 JUN 2024 to 11 JUL 2024
NE-1, 13 JUN 2024 to 11 JUL 2024