

(SLENA1.SLENA) 24025

AL-6080 (FAA)

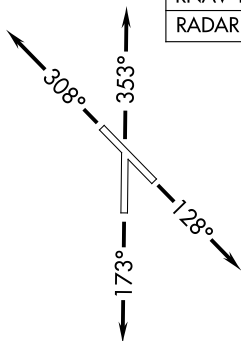
NEW BRAUNFELS NTL (BAZ)  
NEW BRAUNFELS, TEXAS

# SLENA ONE DEPARTURE (RNAV)

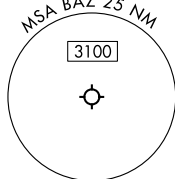
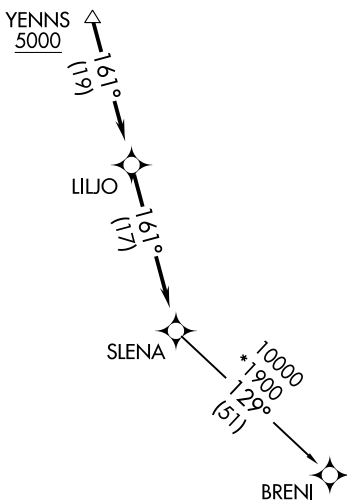
SAN ANTONIO DEP CON  
128.05 290.225  
ATIS  
119.325  
CLNC DEL  
134.75  
CLNC DEL (When twr closed)  
134.75  
GND CON  
120.175  
NEW BRAUNFELS TOWER ★  
127.05 285.4

RNAV 1 - DME/DME IRU or GPS.
RADAR required.

**TOP ALTITUDE:  
ASSIGNED BY ATC**



TAKEOFF MINIMUMS  
Rwys 13, 17, 31, 35: Standard.



NOTE: Chart not to scale.



## DEPARTURE ROUTE DESCRIPTION

TAKEOFF RUNWAY 13: Climb on heading 128° or as assigned by ATC, for vectors to YENNS, thence . . . .

TAKEOFF RUNWAY 17: Climb on heading 173° or as assigned by ATC, for vectors to YENNS, thence . . . .

TAKEOFF RUNWAY 31: Climb on heading 308° or as assigned by ATC, for vectors to YENNS, thence . . . .

TAKEOFF RUNWAY 35: Climb on heading 353° or as assigned by ATC, for vectors to YENNS, thence . . . .

. . . . on track 161° to LILJO, then on track 161° to SLENA, then on transition.  
Maintain ATC assigned altitude.

BRENI TRANSITION (SLENA1.BRENI)

**SLENA ONE DEPARTURE (RNAV)**  
(SLENA1.SLENA) 25JAN24

NEW BRAUNFELS, TEXAS  
NEW BRAUNFELS NTL (BAZ)

SC-3, 18 APR 2024 to 16 MAY 2024

SC-3, 18 APR 2024 to 16 MAY 2024