

23166

# AIRPORT DIAGRAM

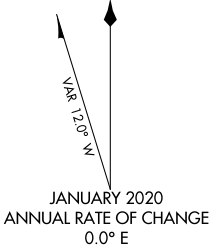
AL-661 (FAA)

## WILKES-BARRE/SCRANTON INTL (AVP)

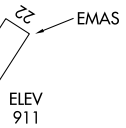
WILKES-BARRE/SCRANTON, PENNSYLVANIA

ATIS  
135.75  
WILKES-BARRE TOWER  
120.1 257.8  
GND CON  
121.9

**D**

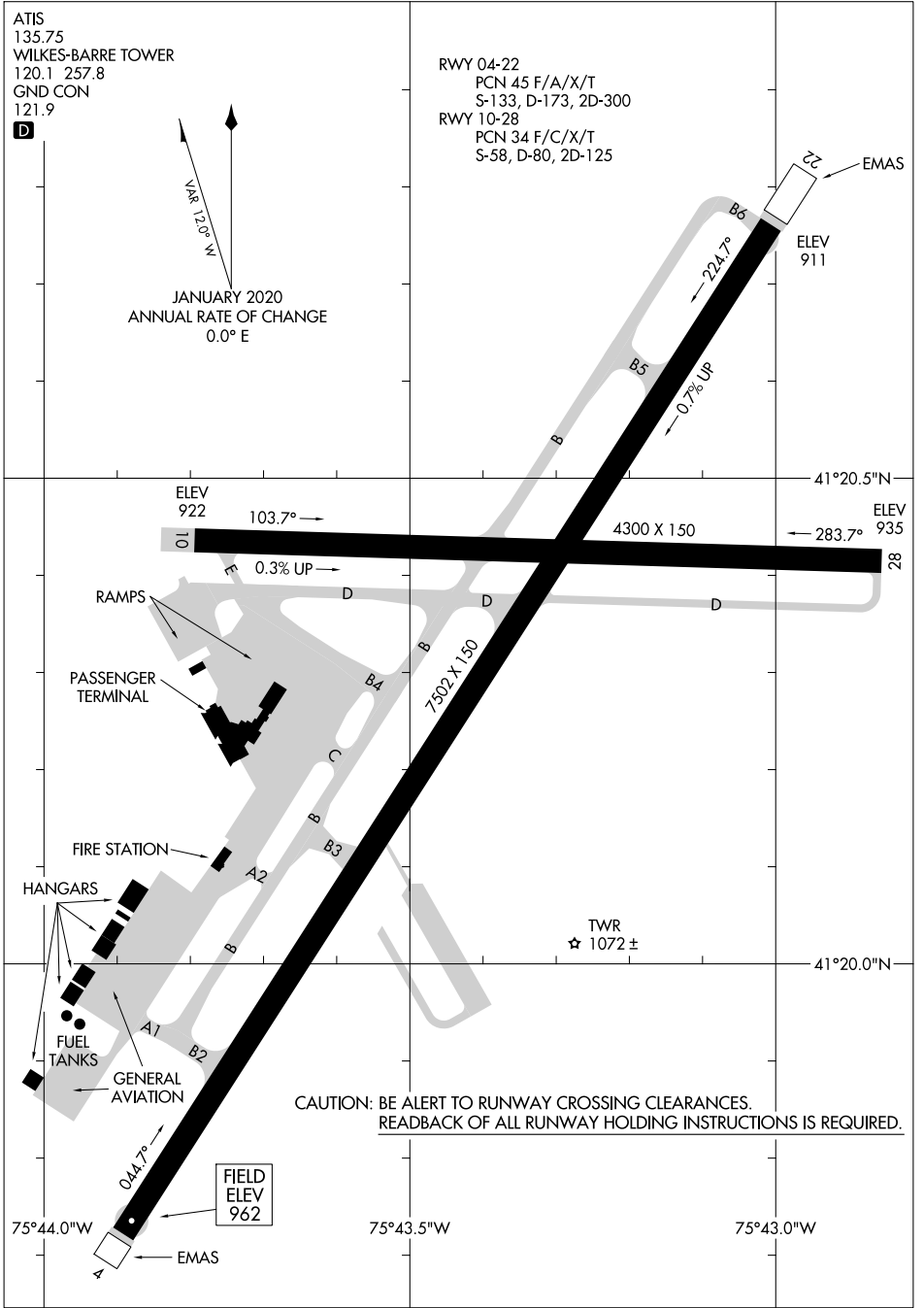


RWY 04-22  
PCN 45 F/A/X/T  
S-133, D-173, 2D-300  
RWY 10-28  
PCN 34 F/C/X/T  
S-58, D-80, 2D-125



NE-4, 18 APR 2024 to 16 MAY 2024

NE-4, 18 APR 2024 to 16 MAY 2024



CAUTION: BE ALERT TO RUNWAY CROSSING CLEARANCES.  
READEBACK OF ALL RUNWAY HOLDING INSTRUCTIONS IS REQUIRED.

# AIRPORT DIAGRAM

23166

WILKES-BARRE/SCRANTON, PENNSYLVANIA  
WILKES-BARRE/SCRANTON INTL (AVP)