

22363

# AIRPORT DIAGRAM

AL-5724 (FAA)


GEORGETOWN EXEC (GTU)  
GEORGETOWN, TEXAS

ATIS  
118.6  
 GEORGETOWN TOWER ★  
120.225  
 GND CON  
119.125  
 CLNC DEL  
119.125  
 121.1 (When Tower Closed)

97°41.0'W

97°40.5'W

820 A



30°41.0'N

ELEV 789

FIELD ELEV 790



HS 2



TENANT TIE-DOWN



TRANSIENT RAMP



TERMINAL



FBO RAMP



FBO RAMP



0.7% UP



297.0°



0.8% UP



359.9°



0.8% UP



359.9°



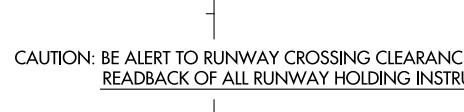
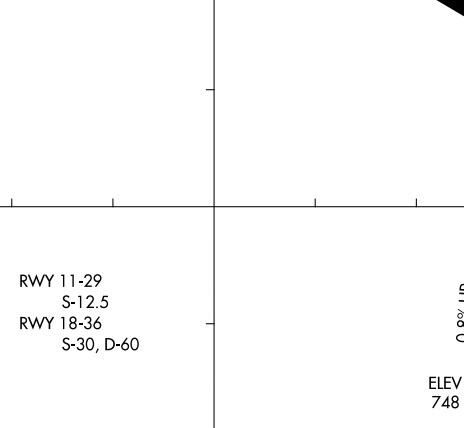
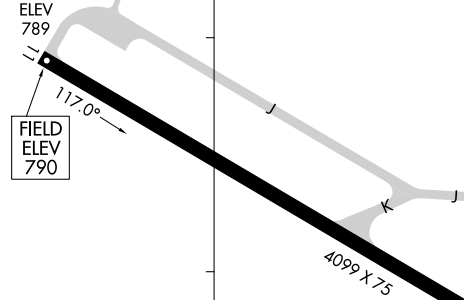
0.8% UP



359.9°



0.8% UP



RWY 11-29  
S-12.5  
 RWY 18-36  
S-30, D-60

CAUTION: BE ALERT TO RUNWAY CROSSING CLEARANCES.  
READBACK OF ALL RUNWAY HOLDING INSTRUCTIONS IS REQUIRED.

# AIRPORT DIAGRAM

22363

GEORGETOWN, TEXAS  
GEORGETOWN EXEC (GTU)

SC-3, 21 MAR 2024 to 18 APR 2024

SC-3, 21 MAR 2024 to 18 APR 2024