

21168

AIRPORT DIAGRAM

ATHENS/BEN EPPS (AHN)

ATHENS, GEORGIA

FIELD
ELEV
812

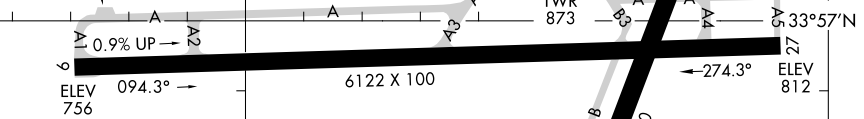
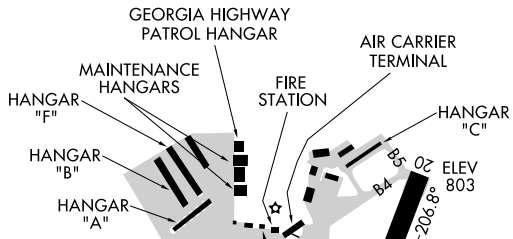
ASOS
132.875
ATHENS TOWER★
126.3 338.275
GND CON
121.8
CLNC DEL
121.8

AL-983 (FAA)

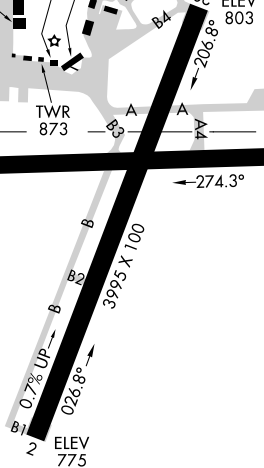
940
▲

JANUARY 2020
ANNUAL RATE OF CHANGE
0.1° W

HAZARD ISOLATION
AREA



RWY 02-20
PCN 7 F/B/X/T
S-40, D-45
RWY 09-27
PCN 47 F/B/X/T
S-65, D-125



CAUTION: BE ALERT TO RUNWAY CROSSING CLEARANCES.
READBCK OF ALL RUNWAY HOLDING INSTRUCTIONS IS REQUIRED.

83°20'W

83°19'W

33°56'N

AIRPORT DIAGRAM

21168

ATHENS, GEORGIA ATHENS/BEN EPPS (AHN)

SE-4, 21 MAR 2024 to 18 APR 2024

SE-4, 21 MAR 2024 to 18 APR 2024