

23278

AIRPORT DIAGRAM

AL-285 (FAA)

NEWARK LIBERTY INTL (EWR)
NEWARK, NEW JERSEY

D-ATIS
115.7 134.825
NEWARK TOWER
118.3 257.6
GND CON
121.8
CLNC DEL
118.85
RAMP CON
132.45
CPDLC
PDC
D

P.A. ADMINISTRATION
FIRE STATION EQUIPMENT

FBO

AREA 340
AIRCRAFT
PARKING

FIELD
ELEV
17

HS 1

HS 2

ELEV 9
222.4

ELEV 9
287.7

ELEV 9
218.5

ELEV 9
218.5

ELEV 9
218.5

ELEV 9
218.5

ELEV 9
218.5

ELEV 9
218.5

ELEV 9
218.5

ELEV 9
218.5

ELEV 9
218.5

ELEV 9
218.5

ELEV 9
218.5

ELEV 9
218.5

ELEV 9
218.5

ELEV 9
218.5

ELEV 9
218.5

ELEV 9
218.5

ELEV 9
218.5

ELEV 9
218.5

EMAS

EMAS

EMAS

EMAS

EMAS

EMAS

EMAS

EMAS

EMAS

EMAS

EMAS

EMAS

EMAS

EMAS

EMAS

EMAS

EMAS

EMAS

EMAS

EMAS

EMAS

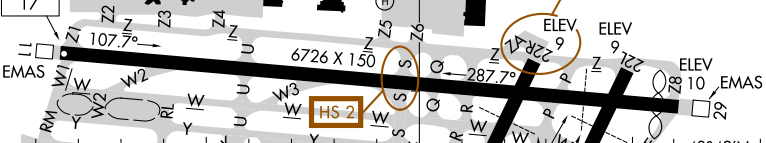
EMAS

EMAS

EMAS

EMAS

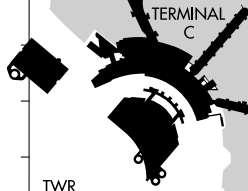
EMAS



BALL PARK

LAHSO

TPKE PARK



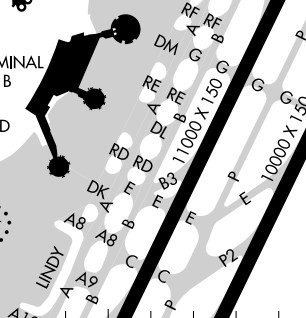
TWR 348

TERMINAL B

HARDSTAND A8

AMELIA

TERMINAL A



JANUARY 2020
ANNUAL RATE OF CHANGE
0.0° E

VAR 121.7° W

410

RWY 04L-22R
PCN 96 R/B/X/T
D-210, 2D-520, 2D/2D2-1000
RWY 04R-22L
PCN 96 R/B/W/T
D-210, 2D-520, 2D/2D2-1000
RWY 11-29
PCN 96 R/B/W/T
D-210, 2D-520, 2D/2D2-1000

Runway Status Lights In Operation.

ASDE-X in use. Operate transponders with altitude reporting mode and ADS-B (if equipped) enabled on all airport surfaces.

CAUTION: BE ALERT TO RUNWAY CROSSING CLEARANCES.
READBACK OF ALL RUNWAY HOLDING INSTRUCTIONS IS REQUIRED.

74°11'W

74°10'W

NE-2, 21 MAR 2024 to 18 APR 2024

NE-2, 21 MAR 2024 to 18 APR 2024

AIRPORT DIAGRAM

23278

NEWARK, NEW JERSEY
NEWARK LIBERTY INTL (EWR)