

21336

# AIRPORT DIAGRAM


AL-188 (FAA)

HARRISBURG INTL (MDT)  
HARRISBURG, PENNSYLVANIA

ATIS  
118.8  
HARRISBURG INTL TOWER  
124.8 269.35  
GND CON  
121.7 348.6

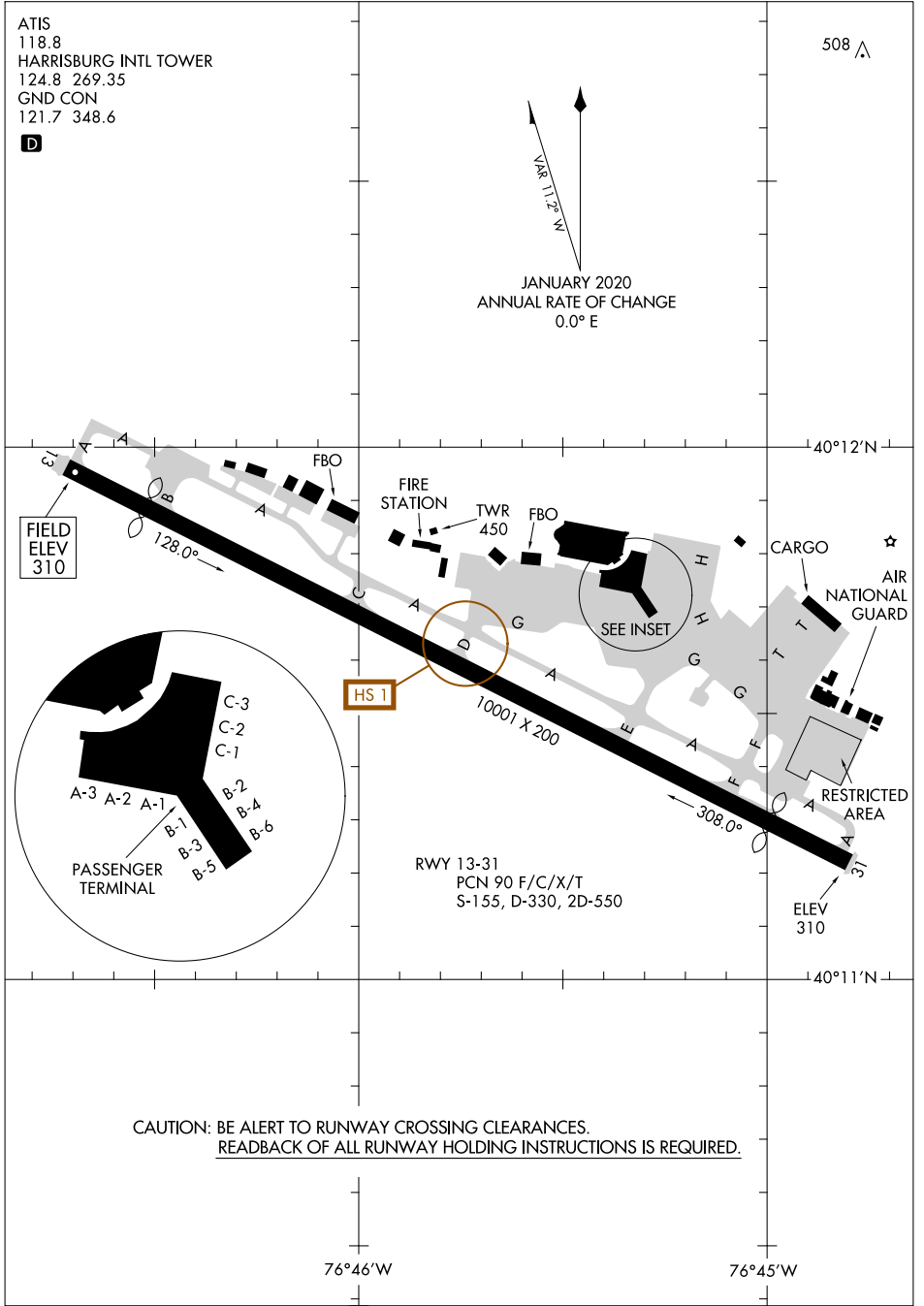
**D**

508 

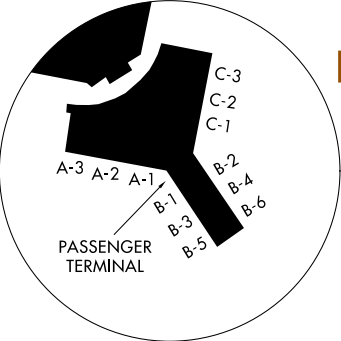
  
MAG. 11.2° W  
JANUARY 2020  
ANNUAL RATE OF CHANGE  
0.0° E

NE-4, 21 MAR 2024 to 18 APR 2024

NE-4, 21 MAR 2024 to 18 APR 2024



FIELD  
ELEV  
310



HS 1

RWY 13-31  
PCN 90 F/C/X/T  
S-155, D-330, 2D-550

CAUTION: BE ALERT TO RUNWAY CROSSING CLEARANCES.  
READBCK OF ALL RUNWAY HOLDING INSTRUCTIONS IS REQUIRED.

76°46'W

76°45'W

AIRPORT DIAGRAM  
21336

HARRISBURG, PENNSYLVANIA  
HARRISBURG INTL (MDT)