APP CRS	Rwy ldg	N/A
288°	TDZE	N/A
	Apt Elev	7523

RNAV (GPS)-A

SALIDA/HARRIETT ALEXANDER FLD (ANK)

RNP APCH.

Circling to Rwy 6 NA at night.
When local altimeter setting not received, procedure NA.

MISSED APPROACH: Climb to 16200 direct OSKAE and on track 015° to RONBE and hold, continue climb-in-hold to 16200.

AWOS-3PT	DENVER CENTER	UNICOM
133.85	128.375 379.95	122.7 (CTAF) L

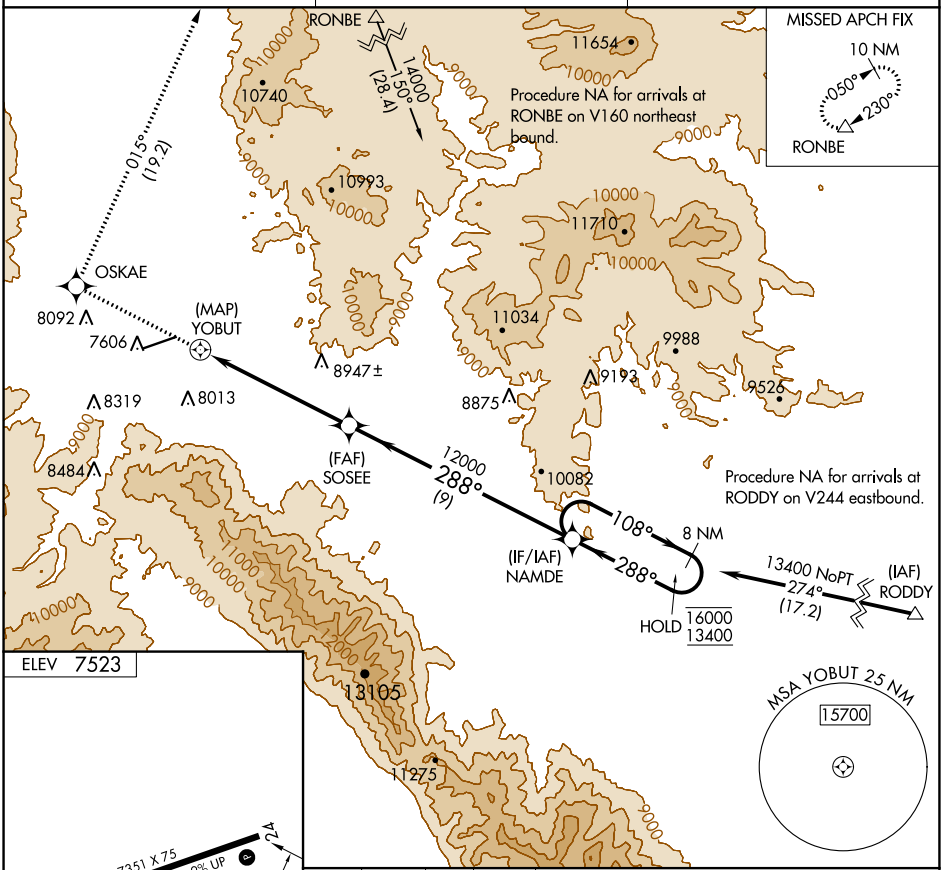

ELEV 7523

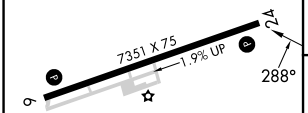

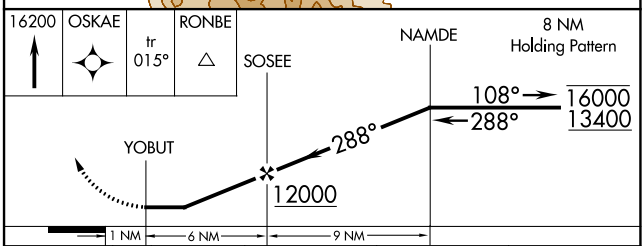

CATEGORY	A	B	C	D
C CIRCLING	9720-1¼ 2197 (2200-1¼)	9720-1½ 2197 (2200-1½)	NA	

MIRL Rwy 6-24 L

SW-1, 22 FEB 2024 to 21 MAR 2024

SW-1, 22 FEB 2024 to 21 MAR 2024