APP CRS	Rwy ldg	5000
216°	TDZE	80
	Apt Elev	80

RNAV (GPS) RWY 20
KLAWOCK (AKW) (PAKW)

RNP APCH-GPS.

Procedure NA at night. Rwy 20 helicopter visibility reduction below 1 SM NA. Circling NA east of Rwy 2-20.

-10°C

MISSED APPROACH: Climbing left turn to 6000 direct HIPSA and hold, continue climb-in-hold to 6000.

ASOS	ANCHORAGE CENTER	KETCHIKAN RADIO	CTAF
135.45	118.5 284.6	122.25 L	120.9

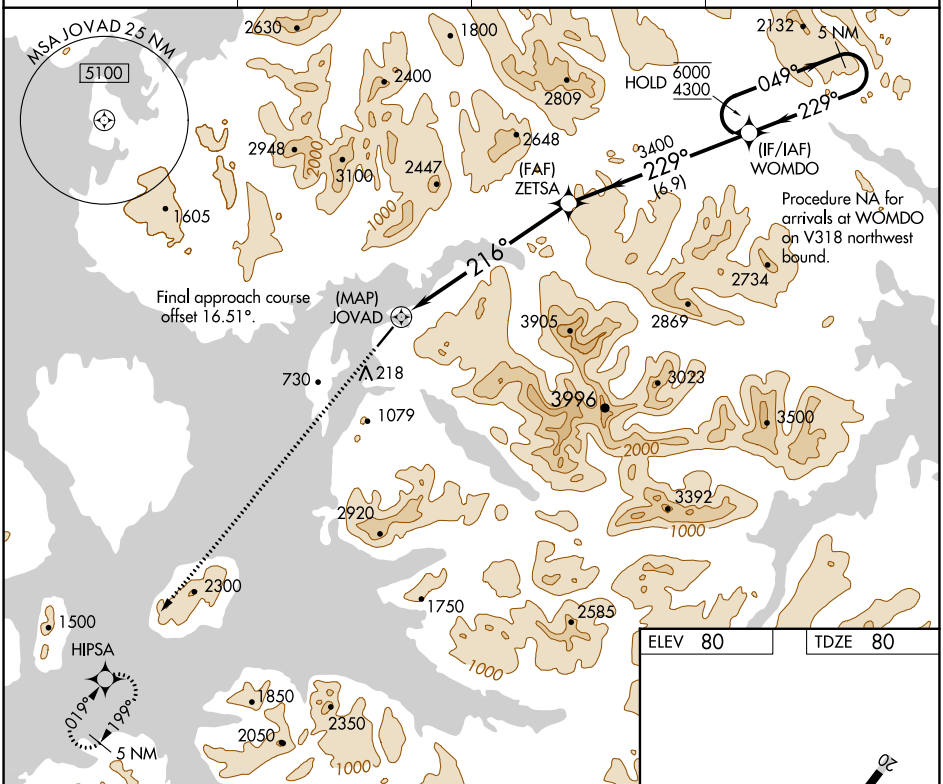

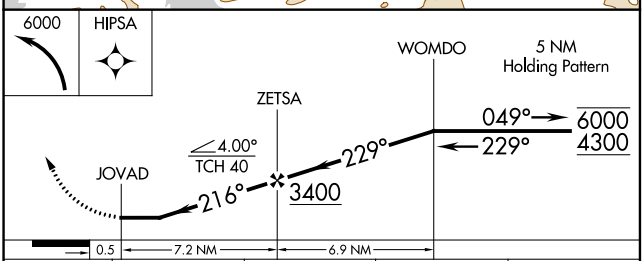

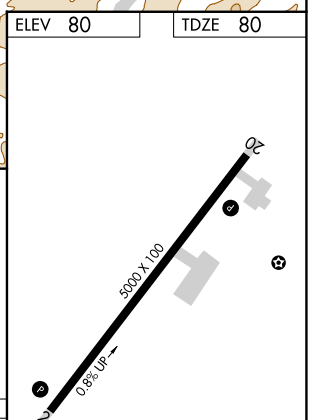

CATEGORY	A	B	C	D
LNAV MDA	2340-1¼ 2260 (2300-1¼)	2340-1½ 2260 (2300-1½)	NA	
C CIRCLING	2340-1¼ 2260 (2300-1¼)	2340-1½ 2260 (2300-1½)	NA	

REIL Rwys 2 and 20
MIRL Rwy 2-20 L

AK, 25 JAN 2024 to 21 MAR 2024

AK, 25 JAN 2024 to 21 MAR 2024