WAAS CH 97339 W22A	APP CRS 225°	Rwy ldg 5002 TDZE 107 Apt Elev 112

RNAV (GPS) RWY 22
DEMOPOLIS RGNL (DYA)

For uncompensated Baro-VNAV systems, LNAV/VNAV NA below -15°C (5°F) or above 54°C (130°F). DME/DME RNP-0.3 NA. When local altimeter setting not received, use Marion altimeter setting and increase LPV and LNAV/VNAV DA 82 feet and all MDA 100 feet; increase LPV all Cats visibility ¼ mile, increase LNAV/VNAV all Cats and LNAV Cats C/D visibility ⅜ mile, increase Circling Cat C visibility ¼ mile, and Circling Cat D visibility ½ mile. Baro-VNAV and VDP NA when using Marion altimeter setting. Helicopter visibility reduction below ¾ SM NA.

MISSED APPROACH: Climb to 3000 direct BATGE and hold.

AWOS-3P	MERIDIAN APP CON*	UNICOM
119.475	121.275 348.7	122.8 (CTAF) L

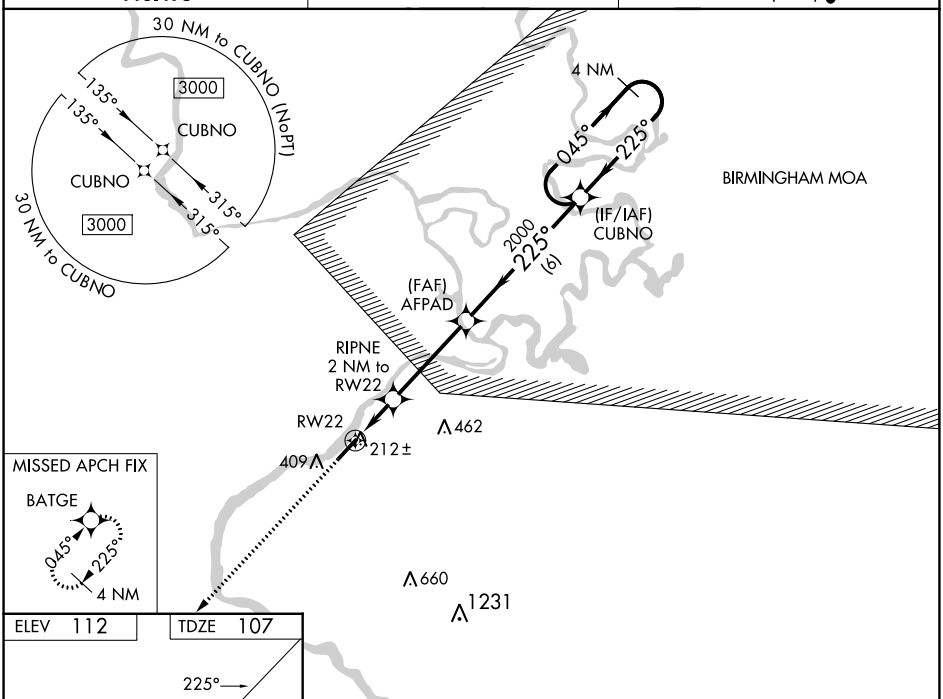

ELEV 112 TDZE 107

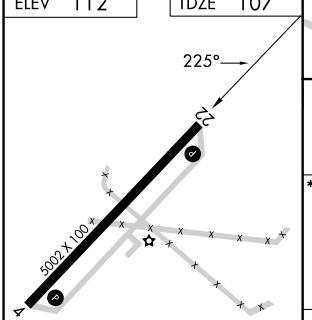

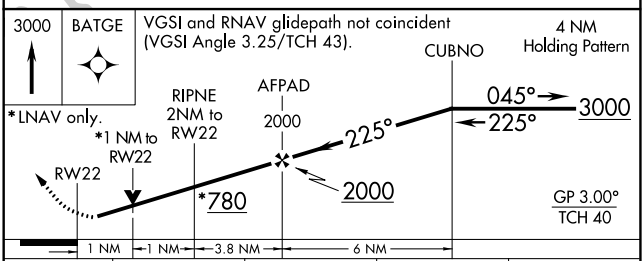

CATEGORY	A	B	C	D
LPV DA	369-⅞ 262 (300-⅞)			
LNAV/VNAV DA	385-⅞ 278 (300-⅞)			
LNAV MDA	480-1 373 (400-1)			
C CIRCLING	720-1 608 (700-1)		720-1¾ 608 (700-1¾)	780-2 668 (700-2)

MIRL Rwy 4-22 L

SE-4, 22 FEB 2024 to 21 MAR 2024
SE-4, 22 FEB 2024 to 21 MAR 2024