| APP CRS | Rwy ldg | 6757 |
|---|---|---|
| 299° | TDZE | 25 |
| | Apt Elev | 28 |

# RNAV (GPS) RWY 30
## MERCEDITA (PSE) (TJPS)

RNP APCH.

Rwy 12, 30 helicopter visibility reduction below 1 SM NA. Obtain local altimeter setting on CTAF; when not received, use Luis Munoz Marin Intl altimeter setting. Circling NA for Cats C and D northeast of Rwy 12-30.

MISSED APPROACH: Climbing left turn to 2900 direct CULEB and hold.

| AWOS-3PT | SAN JUAN CENTER | CLNC DEL | UNICOM |
|---|---|---|---|
| 118.4 | 118.75 269.0 | 121.9 | 122.7 (CTAF) L |

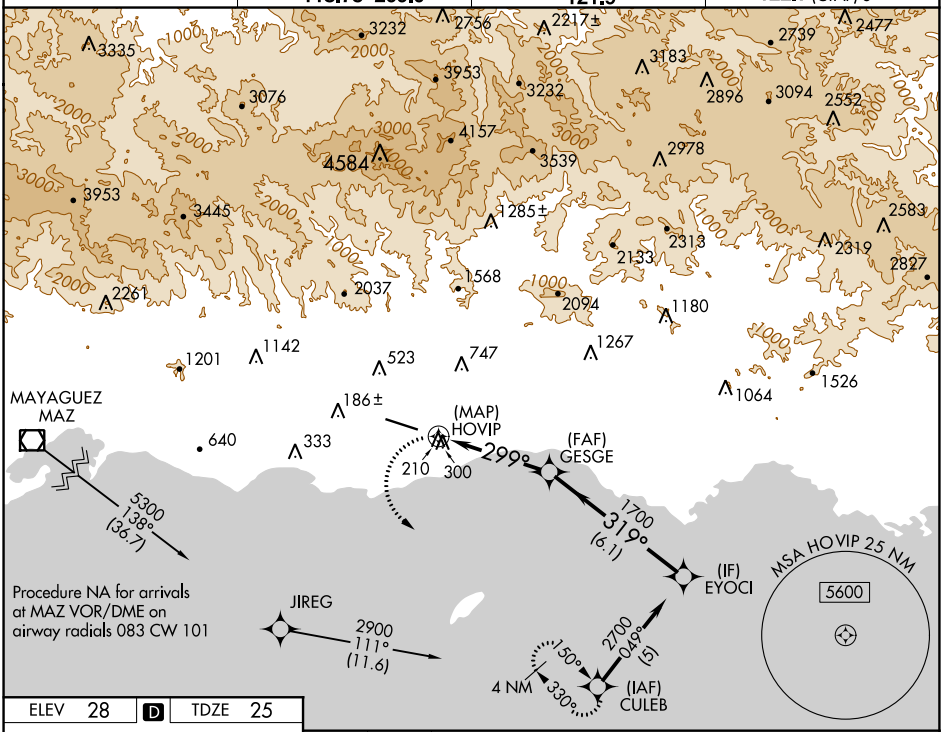


| ELEV | 28 | D | TDZE | 25 |
|---|---|---|---|---|

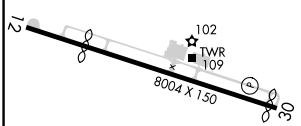


HIRL Rwy 12-30 L
REIL Rwy 12 and 30 L

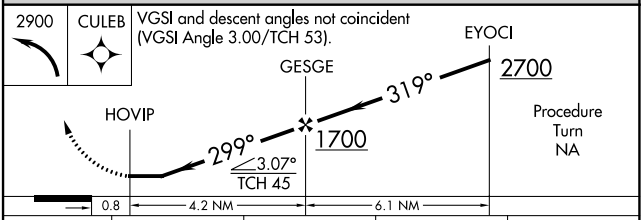


| CATEGORY | A | B | C | D |
|---|---|---|---|---|
| LNAV MDA | 600-1 575 (600-1) | | 600-1½ 575 (600-1½) | 600-1¾ 575 (600-1¾) |
| CIRCLING | 840-1¼ 812 (900-1¼) | | 840-2½ 812 (900-2½) | 1040-3 1012 (1100-3) |
| LUIS MUNOZ MARIN INTL ALTIMETER SETTING MINIMUMS | | | | |
| LNAV MDA | 1200-1¼ 1175 (1200-1¼) | 1200-1½ 1175 (1200-1½) | 1200-3 1175 (1200-3) | |
| CIRCLING | 1440-1¼ 1412 (1500-1¼) | 1440-1½ 1412 (1500-1½) | 1440-3 1412 (1500-3) | 1640-3 1612 (1700-3) |


SE-3, 22 FEB 2024 to 21 MAR 2024