APP CRS	Rwy ldg	5488
104°	TDZE	27
	Apt Elev	28

RNAV (GPS) RWY 12
MERCEDITA (PSE) (TJPS)

RNP APCH-GPS.

NA Obtain local altimeter setting on CTAF; when not received use Luis Munoz Marin Intl altimeter setting. Procedure NA at night. Rwy 12, 30 helicopter visibility reduction below 1 SM NA. Circling NA for Cats C and D northeast of Rwy 12-30.

MISSED APPROACH: Climbing right turn to 3000 direct SEPBO and hold.

AWOS-3PT	SAN JUAN CENTER	CLNC DEL	UNICOM
118.4	118.75 269.0	121.9	122.7 (CTAF) L

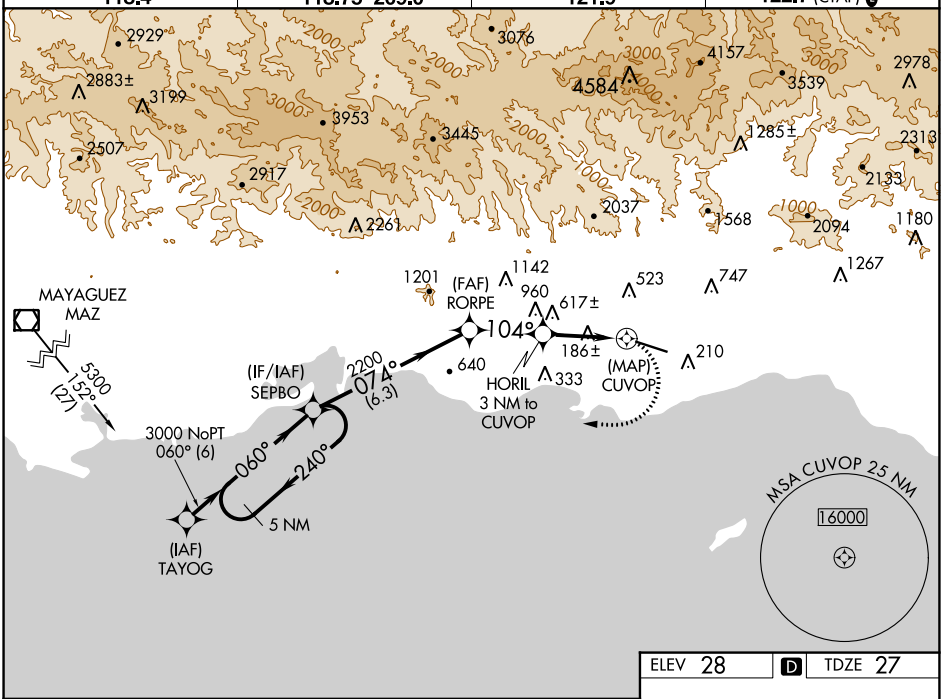

ELEV 28 D TDZE 27

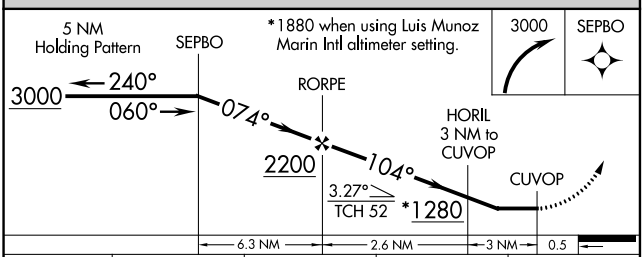

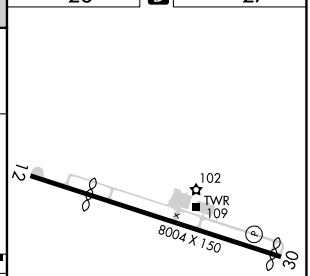

CATEGORY	A	B	C	D
LNAV MDA	880-1 853 (900-1)	880-1¼ 853 (900-1¼)	880-2½ 853 (900-2½)	880-2¾ 853 (900-2¾)
CIRCLING	880-1¼ 852 (900-1¼)		880-2½ 852 (900-2½)	1040-3 1012 (1100-3)
LUIS MUNOZ MARIN INTL ALTIMETER SETTING MINIMUMS				
LNAV MDA	NA			
CIRCLING	1480-1¼ 1452 (1500-1¼)	1480-1½ 1452 (1500-1½)	1480-3 1452 (1500-3)	1640-3 1612 (1700-3)

HIRL Rwy 12-30 L
REIL Rwy 12 and 30 L

SE-3, 22 FEB 2024 to 21 MAR 2024