FAIRBANKS, ALASKA

ILS Z or LOC/DME Z RWY 32

LOC I-EAF	APCH CRS	Rwy ldg 14,530 TDZE 548 Arpt Elev 548
109.9	320°	

AL-1729 [USAF]

EIELSON AFB (PAEI)

DME or RADAR required. RADAR required between FALCO-WAKOV

* When ALS inop, increase RVR to 40 and vis to ¾ mile.

ALSF-1

MISSED APPROACH: Climbing left turn on EIL R-249 to 4000 to WAKOV and hold. Continue climb in hold.

ATIS ★	FAIRBANKS APP CON	TOWER ★	GND CON	CLNC DEL
119.9 273.5	127.1 251.1 360°- 179° 125.35 363.2 180°- 359°	127.2 352.05	121.8 275.8	343.7

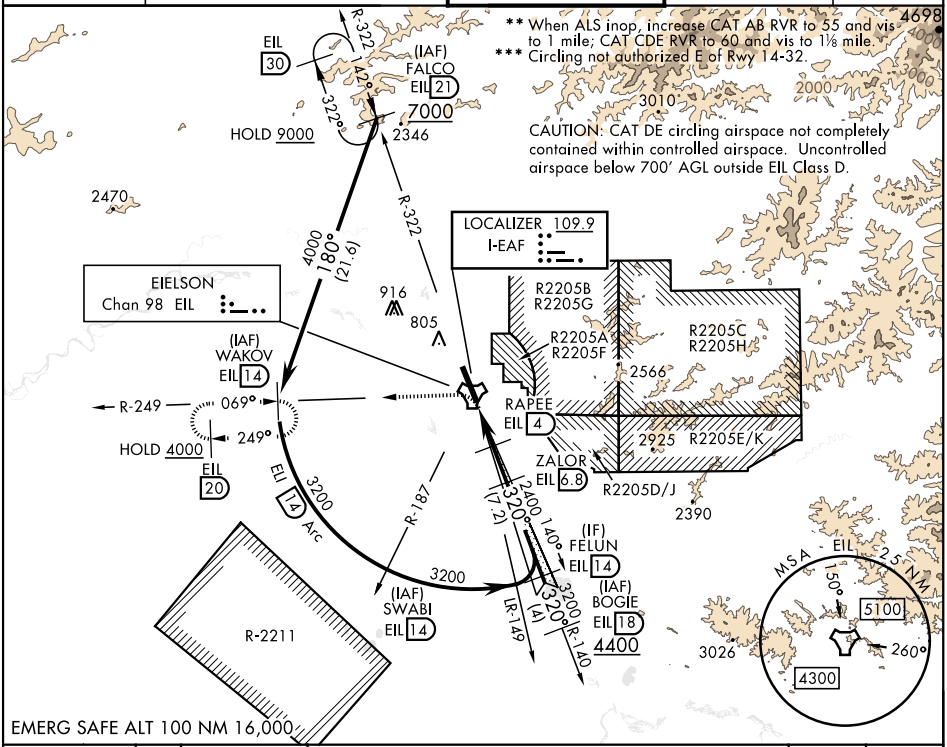

ELEV 548	TDZE 548

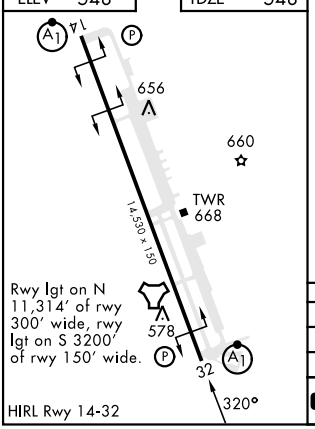

Rwy lgt on N 11,314' of rwy 300' wide, rwy lgt on S 3200' of rwy 150' wide.

HIRL Rwy 14-32

VGSI and ILS glidepath not coincident (VGSI angle 2.70/TCH 44).

4000 EIL R-249 | WAKOV R-249 14

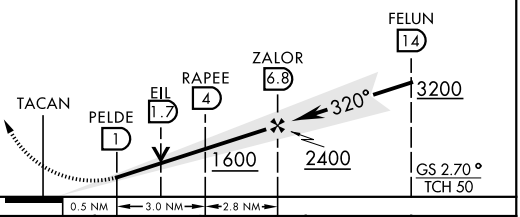

CATEGORY	A	B	C	D	E
S-ILS 32*	748/24 200 (200-½)				
S-LOC 32**	960/24 412 (500-½)		960/40 412 (500-¾)		
C CIRCLING***	1000-1 452 (500-1)	1040-1 492 (500-1)	1040-1½ 492 (500-1½)	1280-2¼ 732 (800-2¼)	1280-2½ 732 (800-2½)

FAIRBANKS, ALASKA 64° 40'N-147° 06'W EIELSON AFB (PAEI)

Orig 15JUN23

ILS Z or LOC/DME Z RWY 32

AK, 25 JAN 2024 to 21 MAR 2024

AK, 25 JAN 2024 to 21 MAR 2024