ILS Z or LOC Z RWY 20R
KENAI MUNI (ENA) (PAEN)

LOC/DME I-ENA	APP CRS	Rwy ldg 7575
108.9	196°	TDZE 98
Chan 26		Apt Elev 100

DME required.

Circling NA to Rwys 2W and 20W. Circling Rwy 2R, 20L NA at night.
RVR 1800 authorized with use of FD or AP or HUD to DA.

MALSR

MISSED APPROACH: Climb to 2200 on ENA VOR/DME R-192 to DIXIT/10 DME and hold.

ATIS	ANCHORAGE CENTER	KENAI TOWER ★	GND CON	KENAI RADIO
133.35	125.7 379.1	121.3 (CTAF) L 239.3	118.75	122.65

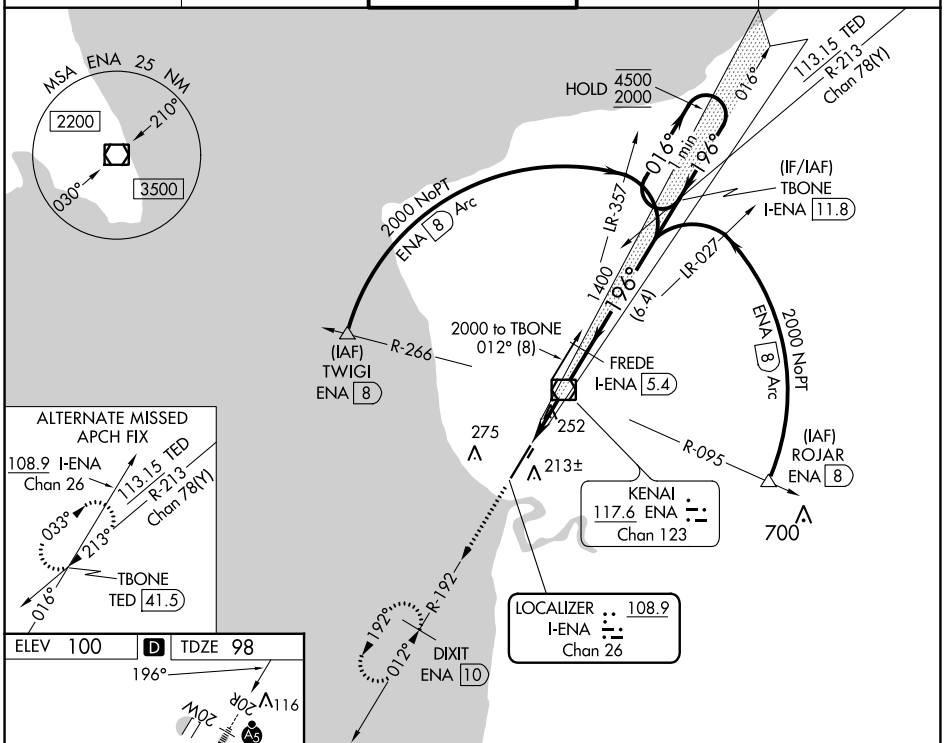

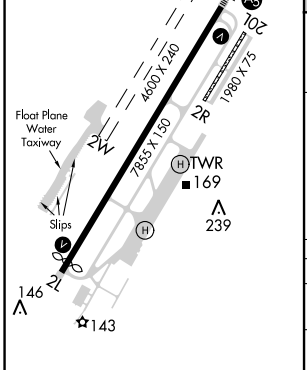

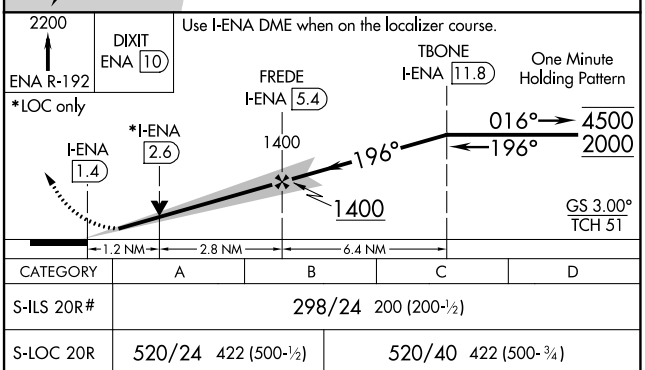

CATEGORY	A	B	C	D
S-ILS 20R#	298/24 200 (200-½)			
S-LOC 20R	520/24 422 (500-½)		520/40 422 (500-¾)	
C CIRCLING	560-1 460 (500-1)	580-1 480 (500-1)	580-1½ 480 (500-1½)	680-2 580 (600-2)

AK, 25 JAN 2024 to 21 MAR 2024
AK, 25 JAN 2024 to 21 MAR 2024