ANCHORAGE, ALASKA

TACAN Y RWY 16

TACAN	EDF	APCH CRS	Rwy ldg	7493
Chan	81	133°	TDZE	213
			Arpt Elev	213

[USAF]

ELMENDORF AFB (PAED)

✱ Circling not authorized SW of Rwy 6 and 34.
CAT E aircraft remain within 4.5 NM of runway when executing circling maneuver.

MISSED APPROACH: Climbing left turn to 6000 via EDF R-313 to LUBEE and hold. Continue climb-in-hold to 6000.

ATIS ★	ANCHORAGE APP CON	TOWER	GND CON	CLNC DEL	PAR
124.3 273.5	118.6 290.5 (N) 123.8 259.3 (S)	127.2 352.05	121.8 275.8	128.8 306.925	

Knots	60	120	180	240	300	360
V/V(fpm)	477	954	1431	1908	2385	2862

Min climb of 477 ft/NM to 3900 - Controlling Obstacle 2088

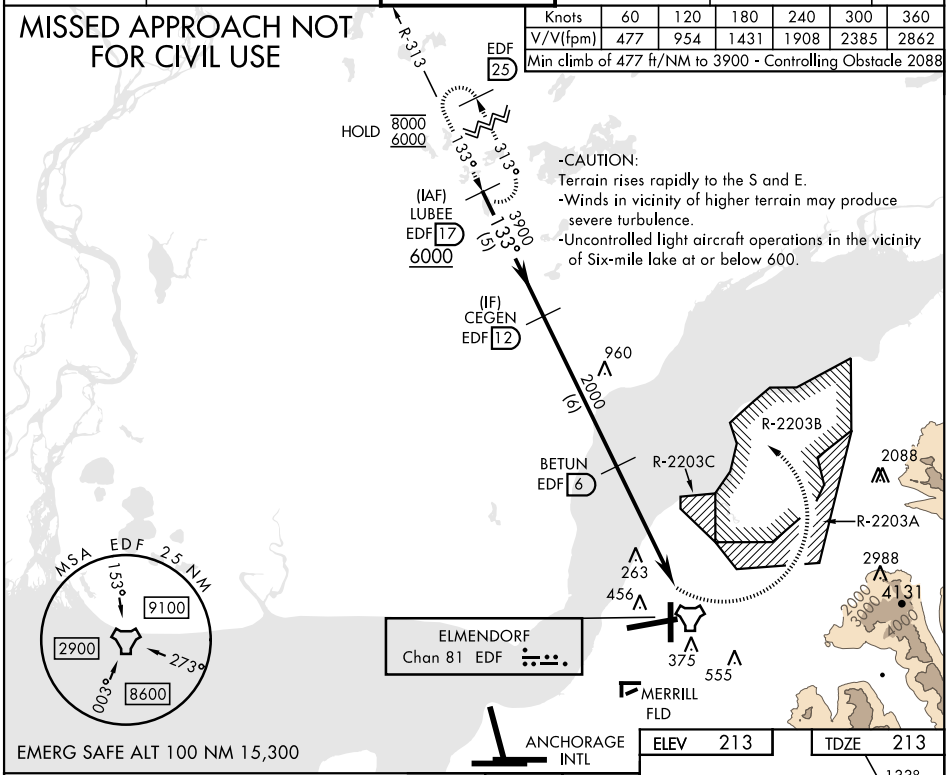

VGSI and descent angles not coincident (VGSI Angle 3.00/TCH 47).

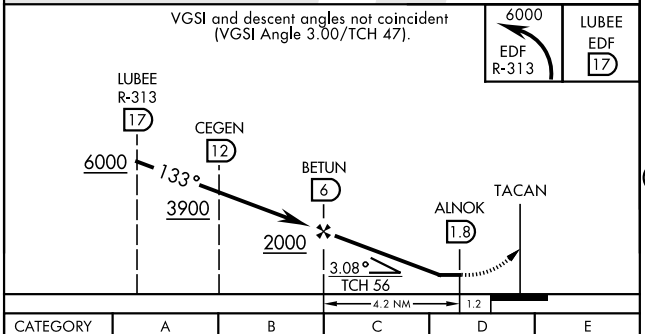

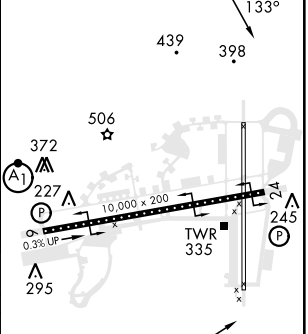

CATEGORY	A	B	C	D	E
S-16	NOT AUTHORIZED				680-1⅜ 467 (500-1⅜)
C CIRCLING*	NOT AUTHORIZED				1480-3 1267 (1300-3)

HIRL Rwy 6-24
TDZL/CL Rwy 6

AK, 25 JAN 2024 to 21 MAR 2024
AK, 25 JAN 2024 to 21 MAR 2024