ANCHORAGE, ALASKA

ILS X RWY 6 (SA CAT I)

LOC I-EDF	APCH CRS	Rwy ldg 10,000
110.3	062°	TDZE 175
		Arpt Elev 213

[USAF]

ELMENDORF AFB (PAED)

DME required

Requires MAJCOM flying authority approval and use of HUD to DA.

ALSF-1

MISSED APPROACH: Climb to 900, then climbing left turn to 3000 via EDF R-307 to HOBBS and hold.

ATIS ★	ANCHORAGE APP CON	TOWER	GND CON	CLNC DEL	PAR
124.3 273.5	118.6 290.5 North 123.8 259.3 South	127.2 352.05	121.8 275.8	128.8 306.925	

NOT FOR CIVIL USE

Procedure NA when Tower is closed.

Missed approach requires use of RNAV or ATC RADAR monitoring.

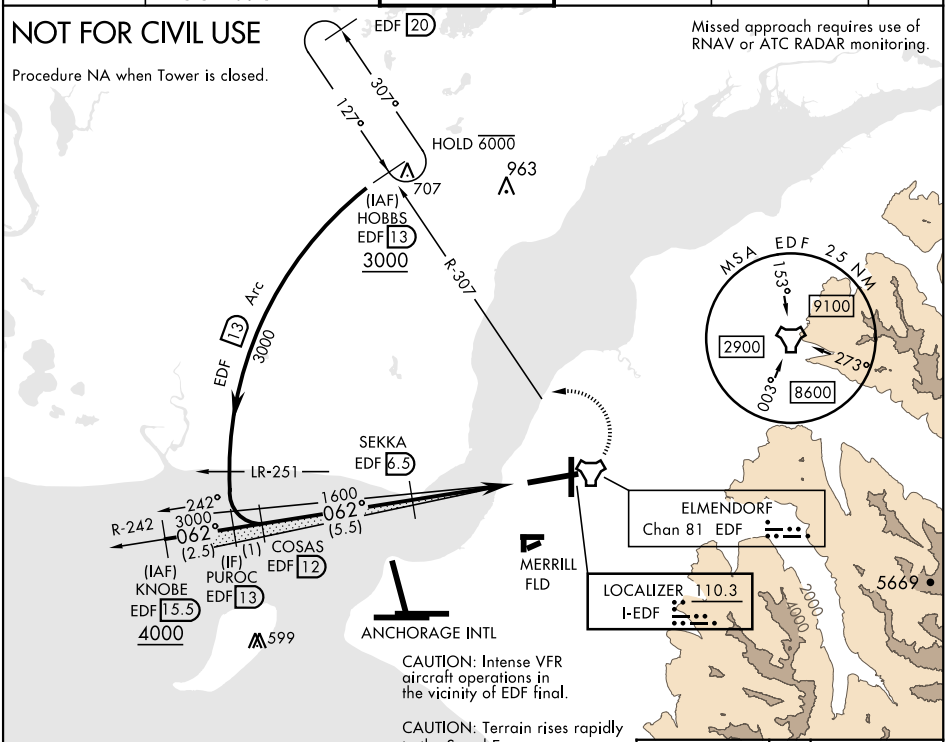

CAUTION: Intense VFR aircraft operations in the vicinity of EDF final.

CAUTION: Terrain rises rapidly to the S and E.

EMERG SAFE ALT 100 NM 15,300

ELEV 213 | TDZE 175

VGSI and ILS glidepath not coincident (VGSI Angle 3.00/TCH 77).

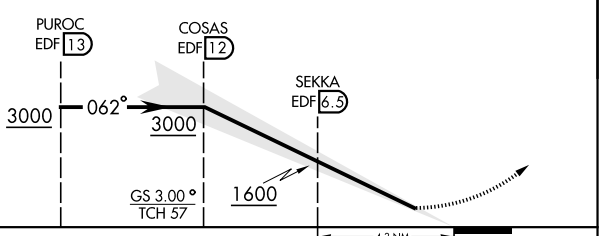

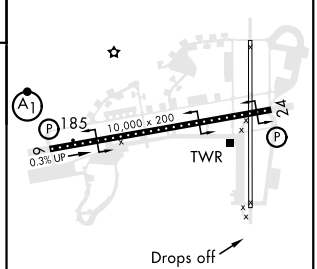

CATEGORY	A	B	C	D
S-ILS 6	RA 138/14	150	DA 325	

HIRL Rwy 6-24
TDZL/CL Rwy 6

AK, 25 JAN 2024 to 21 MAR 2024

AK, 25 JAN 2024 to 21 MAR 2024

ANCHORAGE, ALASKA

61° 15′N-149°48′W

ELMENDORF AFB (PAED)

Orig 12AUG21

ILS X RWY 6 (SA CAT I)