VIRGINIA BEACH, VIRGINIA

HI-TACAN Z RWY 5R

TACAN NTU Chan 113	APCH CRS 043°	Rwy ldg 12,001 TDZE 19 Arpt Elev 22	AL-934 [USN]	OCEANA NAS (APOLLO SOUCEK FLD) (KNTU)

* When ALS inop, increase CAT CDE vis to 1⅛ miles.

ALSF-1

MISSED APPROACH: Climb to 3000 via R-223 to NTU TACAN, and via R-064 to SKOUT and hold.

ATIS	APP/DEP CON	TOWER	GND CON	CLNC DEL	ASR/PAR
317.6	123.9 266.8	127.075 360.2	119.6 336.4	254.4	

CAUTION: Final approach crs 72′ from rwy cntrln at 3000′ from thld.
RIC feeder exceeds 120°.
RADAR or turn in hold required.

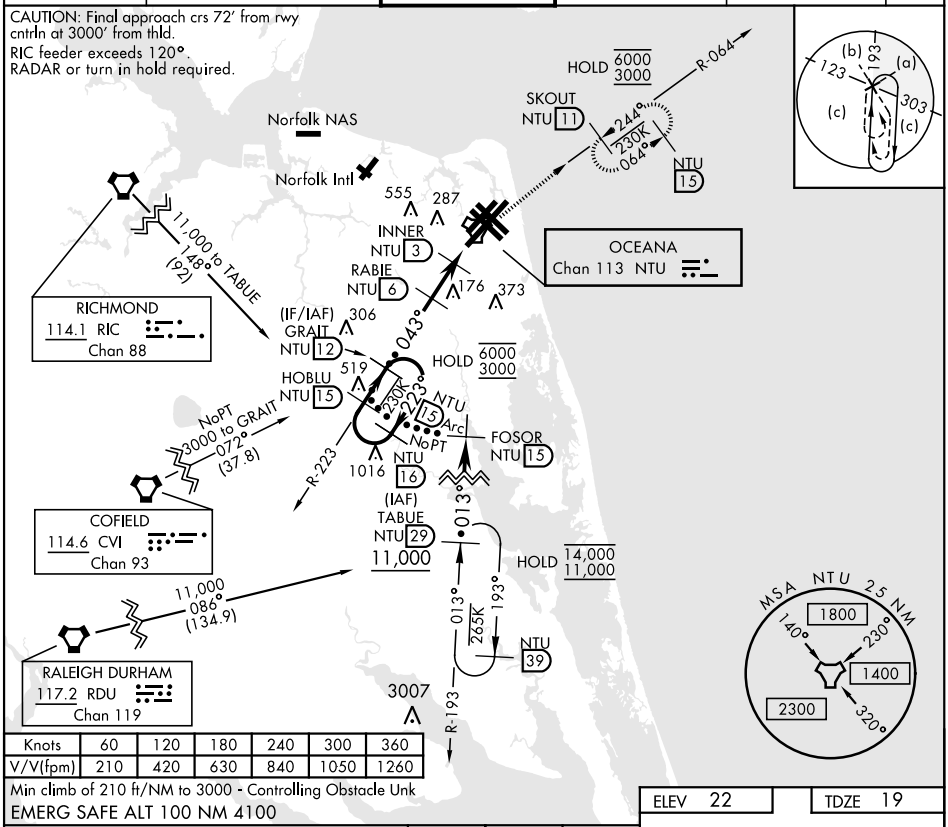

Knots	60	120	180	240	300	360
V/V(fpm)	210	420	630	840	1050	1260

Min climb of 210 ft/NM to 3000 - Controlling Obstacle Unk

EMERG SAFE ALT 100 NM 4100

3000 NTU R-223	NTU	NTU R-064

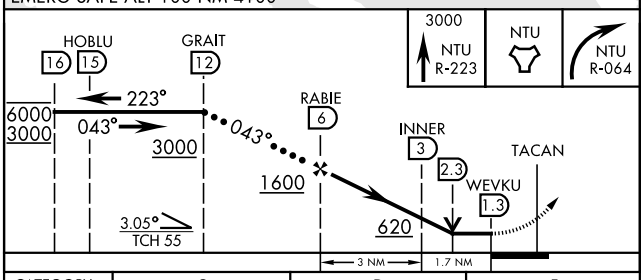

ELEV 22 | TDZE 19

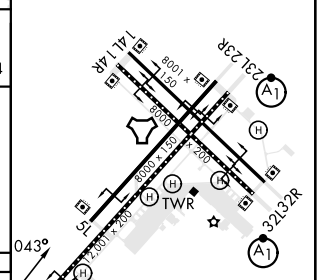

HIRL all Rwy
Wave-Off Lgt all Rwy

CATEGORY	C	D	E
S-5R *	420-¾ 401 (400-¾)		
C CIRCLING	600-1½ 578 (600-1½)	600-2 578 (600-2)	900-3 878 (900-3)

NE-3, 22 FEB 2024 to 21 MAR 2024
NE-3, 22 FEB 2024 to 21 MAR 2024