TACAN RWY 23

TACAN NBC Chan 42	APCH CRS 221°	Rwy ldg 12,202 TDZE 16 Arpt Elev 37

[USN] BEAUFORT MCAS (MERRITT FLD) (KNBC)

RADAR required

*When ALS inop, increase vis to 1 mile.

ALSF-1

MISSED APPROACH: Climb to 500, then climbing right turn to 3000, join NBC TACAN R-307 direct BRAYS and hold. Continue climb in hold to 3000.

ATIS ★	APP CON	TOWER ★	GND CON	CLNC DEL	ASR/PAR
279.525	125.125 292.125 (ABV 3000) 123.7 269.125 (3000 and BLW)	119.05 342.875	128.15 348.625	128.15 254.375	

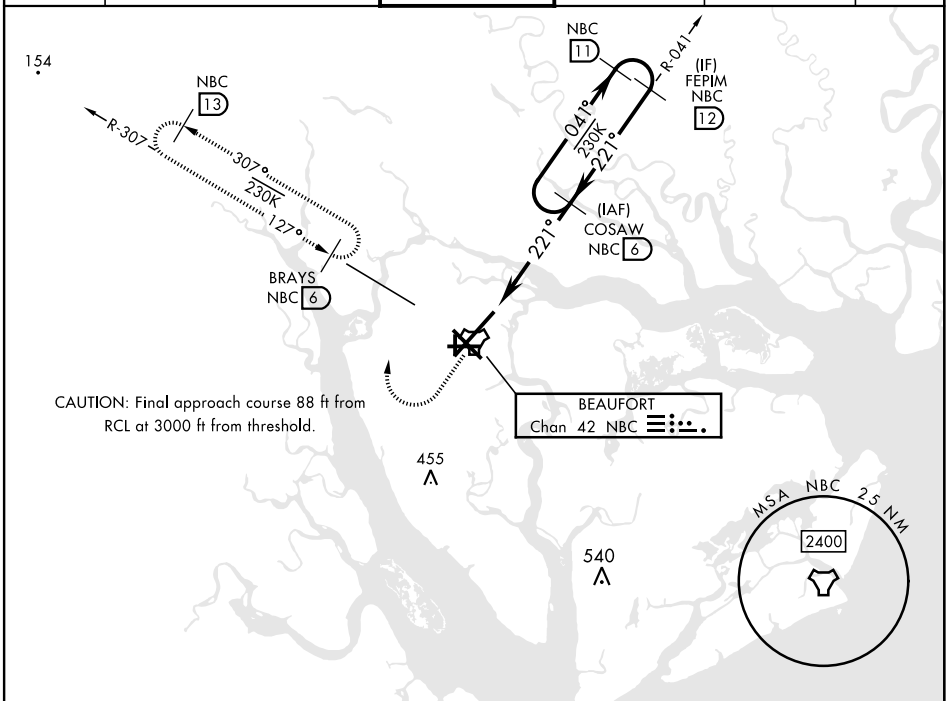

EMERG SAFE ALT 100 NM 3100

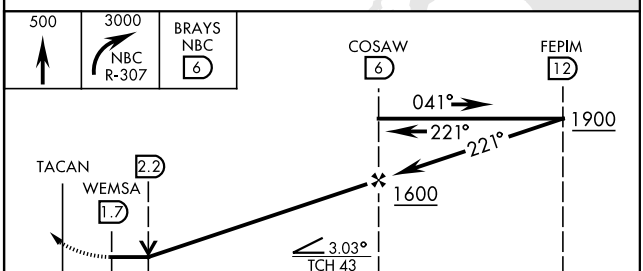

ELEV 37	TDZE 16

HIRL Rwy 5-23 and 14-32

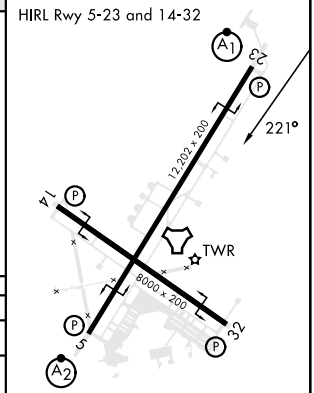

CATEGORY	A	B	C	D	E
S-23 *	380-½ 364 (400-½)		380-¾ 364 (400-¾)		
C CIRCLING	500-1 463 (500-1)		580-1½ 543 (600-1½)	600-2 563 (600-2)	740-2½ 703 (800-2½)

SE-2, 22 FEB 2024 to 21 MAR 2024