BEAUFORT, SOUTH CAROLINA

TACAN RWY 14

TACAN NBC Chan 42	APCH CRS 127°	Rwy ldg 8000 TDZE 32 Arpt Elev 37

[USN] BEAUFORT MCAS (MERRITT FLD) (KNBC)

RADAR required

MISSED APPROACH: Climb to 1600 on NBC TACAN R-120, then climbing left turn to 3000 via hdg 330° to intercept NBC R-041 to 6 DME (COSAW) and hold. Continue climb in hold to 3000.

ATIS ★	APP CON	TOWER ★	GND CON	CLNC DEL	ASR/PAR
279.525	125.125 292.125 (ABV 3000) 123.7 269.125 (3000 and BLW)	119.05 342.875	128.15 348.625	128.15 254.375	

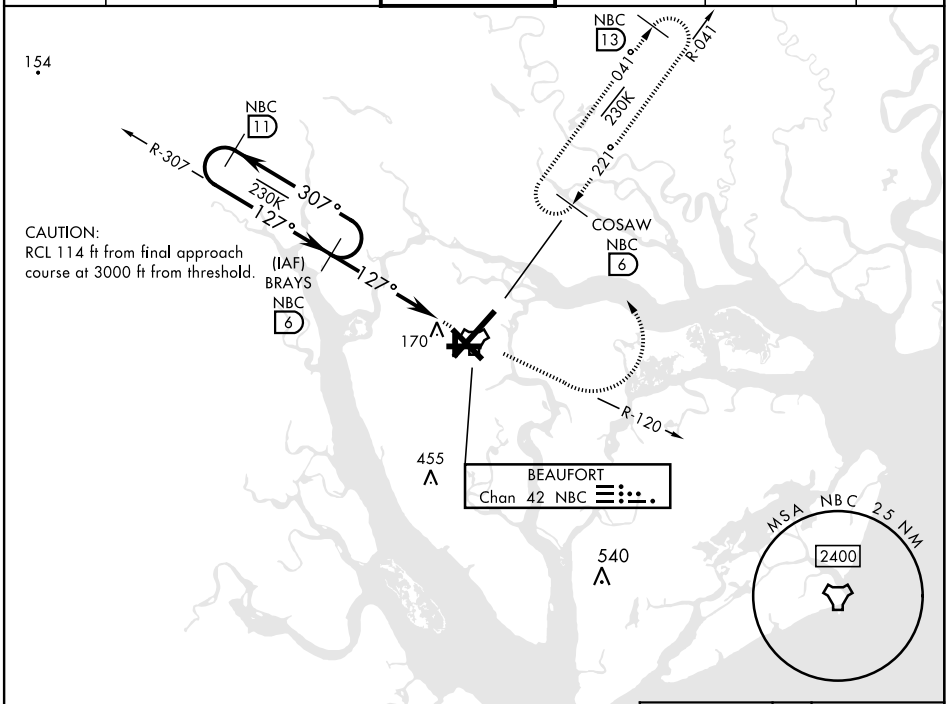

EMERG SAFE ALT 100 NM 3100

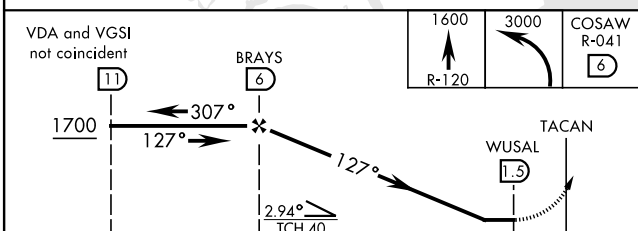

CATEGORY	A	B	C	D	E
S-14	420-1 387 (400-1)		420-1⅛ 387 (400-1⅛)		
C CIRCLING	500-1 463 (500-1)		580-1½ 543 (600-1½)	600-2 563 (600-2)	740-2½ 703 (800-2½)

ELEV 37 TDZE 32

HIRL Rwy 5-23 and 14-32

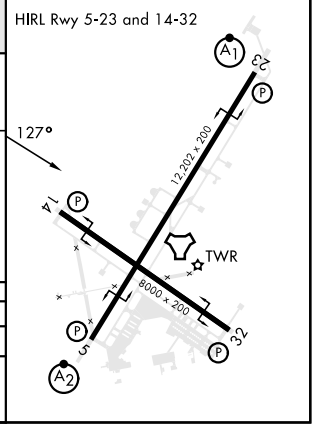

SE-2, 22 FEB 2024 to 21 MAR 2024