BEAUFORT, SOUTH CAROLINA

RNAV (GPS) RWY 23

WAAS Chan 93379 W23A	APCH CRS 227°	Rwy ldg 12,202 TDZE 16 Arpt Elev 37

[USN] BEAUFORT MCAS (MERRITT FLD) (KNBC)

RNP APCH - DME/DME RNP-0.3 NA

RADAR required.

*When ALS inop, increase vis to ¾ mile.
**When ALS inop, increase vis to 1 mile.

ALSF-1

MISSED APPROACH: Climb to 3000 direct ATBUY and hold. Continue climb in hold to 3000.

ATIS ★	APP CON	TOWER ★	GND CON	CLNC DEL	ASR/PAR
279.525	125.125 292.125 (ABV 3000) 123.7 269.125 (3000 and BLW)	119.05 342.875	128.15 348.625	128.15 254.375	

For uncompensated Baro-VNAV systems, LNAV/VNAV NA below -15°C (5°F) or above 54°C (130°F).

CAUTION: WCH Group 4 is 18 ft.

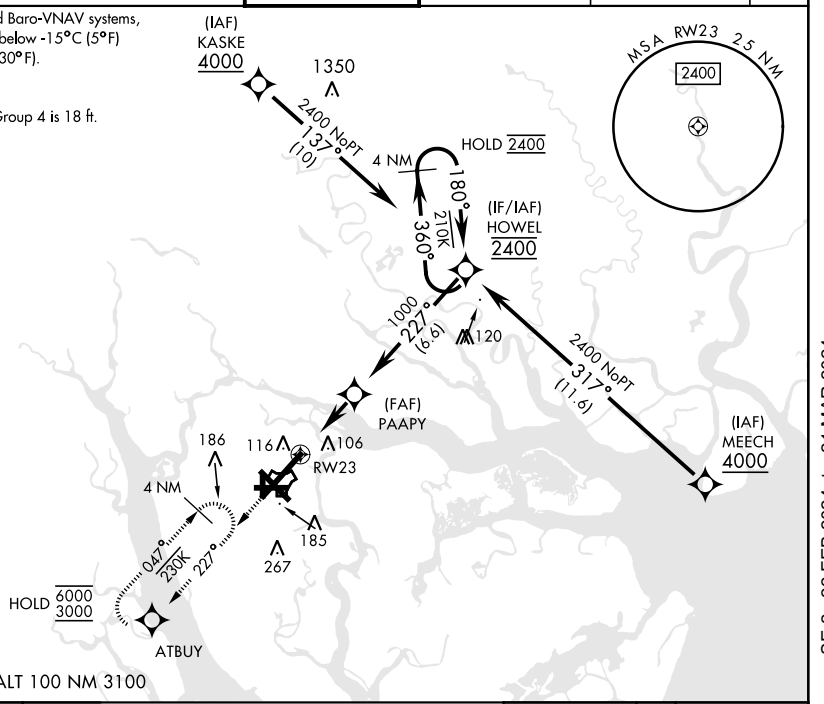

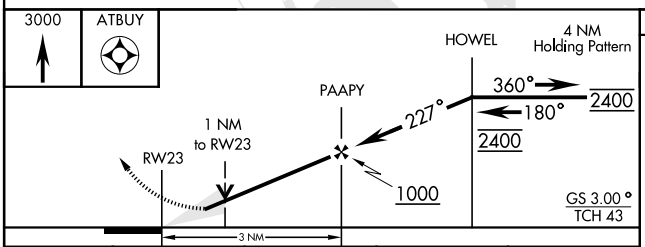

ELEV 37 TDZE 16

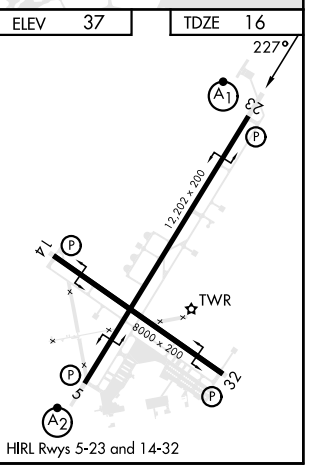

CATEGORY	A	B	C	D
LPV DA *	216-½ 200 (200-½)			
LNAV/VNAV DA *	266-½ 250 (300-½)			268-½ 252 (300-½)
LNAV MDA **	380-½ 364 (400-½)		380-¾ 364 (400-¾)	
C CIRCLING	500-1 463 (500-1)		580-1½ 543 (600-1½)	600-2 563 (600-2)

SE-2, 22 FEB 2024 to 21 MAR 2024