BEAUFORT, SOUTH CAROLINA

ILS or LOC Z RWY 23

LOC/DME I-NBC	APCH CRS	Rwy ldg 12,202
111.55	227°	TDZE 16
Chan 52 (Y)		Arpt Elev 37

[USN] BEAUFORT MCAS (MERRITT FLD) (KNBC)

RNAV or RADAR required for missed approach.

*When ALS inop, increase vis to ¾ mile.
**When ALS inop, increase CAT AB vis to 1 mile; CAT CDE vis to 1⅜ miles.

ALSF-1

MISSED APPROACH: Climb to 500, then climbing right turn to 3000, join NBC TACAN R-307 direct BRAYS and hold. Continue climb in hold to 3000.

ATIS ★	APP CON	TOWER ★	GND CON	CLNC DEL	ASR/PAR
279.525	125.125 292.125 (ABV 3000) 123.7 269.125 (3000 and BLW)	119.05 342.875	128.15 348.625	128.15 254.375	

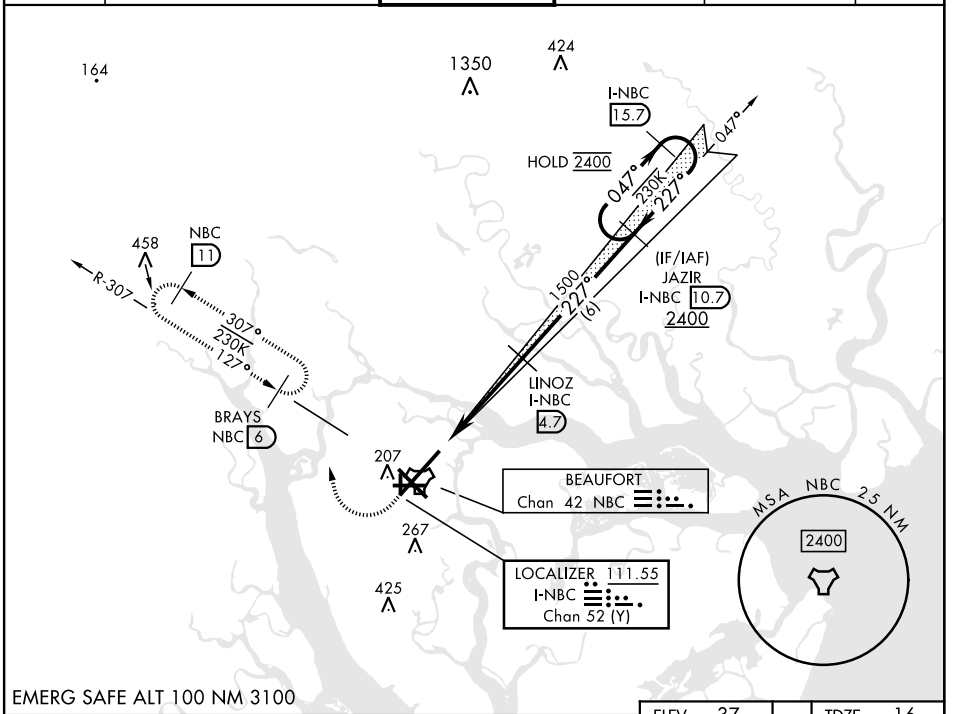

EMERG SAFE ALT 100 NM 3100

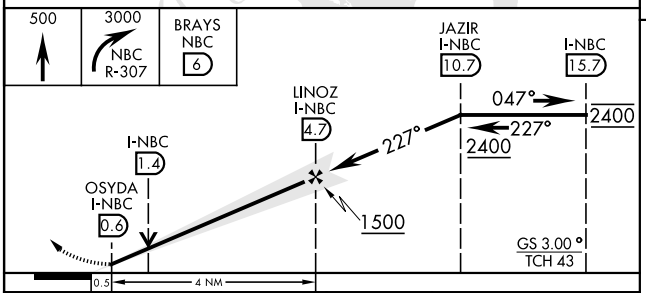

CATEGORY	A	B	C	D	E
S-ILS 23*	216-½		200	(200-½)	
S-LOC 23**	460-½ 444 (500-½)		460-⅞	444	(500-⅞)
C CIRCLING	560-1 523 (600-1)		580-1½ 543 (600-1½)	600-2 563 (600-2)	740-2½ 703 (800-2½)

ELEV 37 TDZE 16

HIRL Rwy 5-23 and 14-32

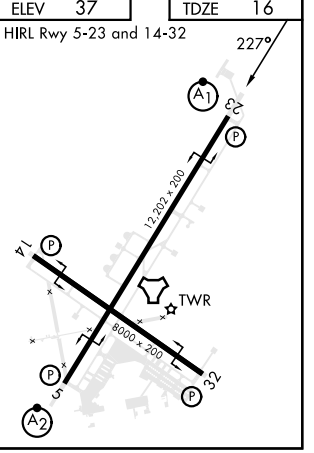

SE-2, 22 FEB 2024 to 21 MAR 2024