VOR/DME FCA	APP CRS	Rwy ldg	3510
113.2	316°	TDZE	2974
Chan 79		Apt Elev	2977

VOR/DME RWY 30
GLACIER PARK INTL (GPI)

T A -15°C Helicopter visibility reduction below 1 SM not authorized. When VGSI inoperative, straight-in minimums not authorized at night.

MISSED APPROACH: Climb to 4000 then climbing left turn to 9300 via heading 130° and FCA VOR/DME R-150 to ITONE/14.8 DME and hold, continue climb-in-hold to 9300.

ATIS	SALT LAKE CENTER	GLACIER TOWER★	GND CON	UNICOM
132.625	127.075 244.875	124.55 (CTAF) L	121.6	122.95

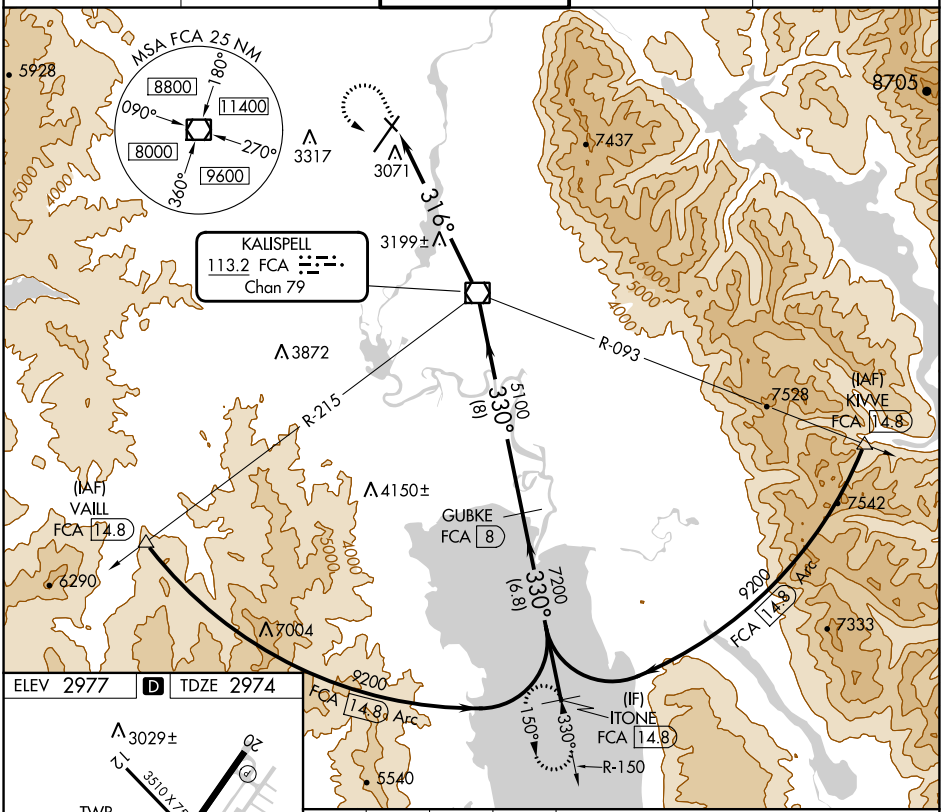

ELEV 2977 D TDZE 2974

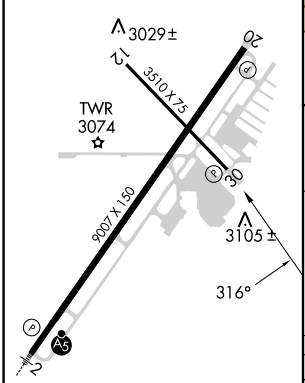

REIL Rwy 20 L
MIRL Rwy 12-30 L
HIRL Rwy 2-20

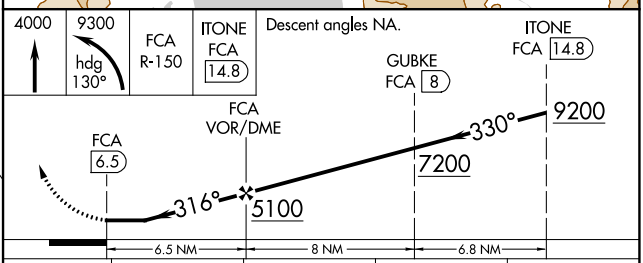

CATEGORY	A	B	C	D
S-30	3480-1 506 (600-1)		3480-1½ 506 (600-1½)	
C CIRCLING	3520-1 543 (600-1)	3580-1 603 (700-1)	3640-1¾ 663 (700-1¾)	3760-2½ 783 (800-2½)

KALISPELL, MONTANA
Amdt 10B 23APR20
48°19'N-114°15'W
GLACIER PARK INTL (GPI)
VOR/DME RWY 30

NW-1, 22 FEB 2024 to 21 MAR 2024
NW-1, 22 FEB 2024 to 21 MAR 2024