LOC I-CIU	APP CRS	Rwy ldg	7203
110.3	157°	TDZE	799
		Apt Elev	799

ILS or LOC RWY 16
CHIPPEWA COUNTY INTL (CIU)

ADF required.

Autopilot coupled approach NA below 1380. For inop ALS, increase S-ILS 16 visibility to 7/8 SM all Cats and S-LOC 16 Cat C/D/E to 1 SM.

MALSR

MISSED APPROACH: Climb to 1500 then climbing right turn to 2600 direct KOLOE LOM/INT and hold, continue climb-in-hold to 2600.

AWOS-3PT	TORONTO CENTER	UNICOM
127.575	132.65 344.5	123.0 (CTAF) L

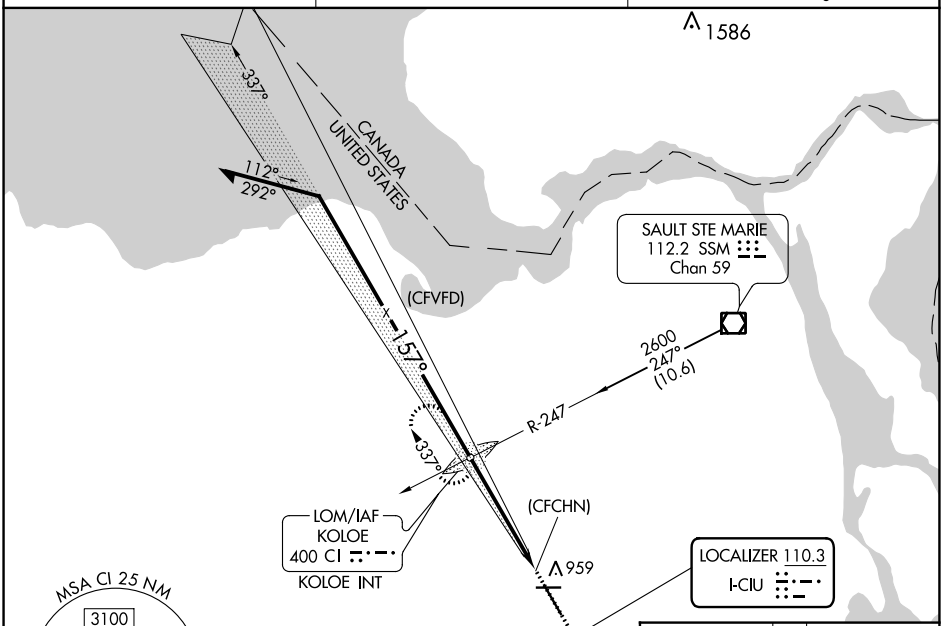

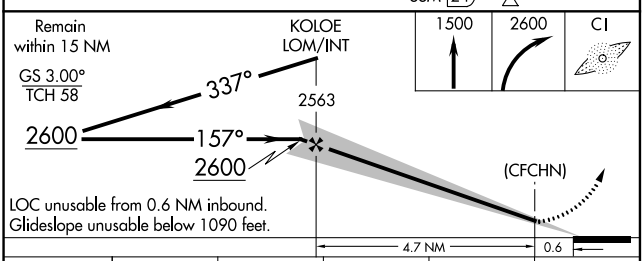

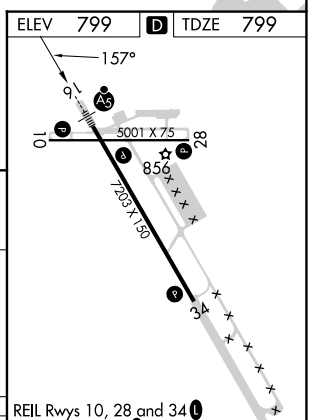

REIL Rwys 10, 28 and 34 L
MIRL Rwy 10-28 L
HIRL Rwy 16-34 L

CATEGORY	A	B	C	D	E
S-ILS 16	1090-½ 291 (300-½)				
S-LOC 16	1160-½ 361 (400-½)		1160-⅝ 361 (400-⅝)		
C CIRCLING	1260-1 461 (500-1)		1260-1½ 461 (500-1½)	1360-2 561 (600-2)	1380-2 581 (600-2)

FAF to MAP 4.7 NM

Knots	60	90	120	150	180
Min:Sec	4:42	3:08	2:21	1:53	1:34

EC-1, 22 FEB 2024 to 21 MAR 2024