FORT NOVOSEL, ALABAMA

ILS or LOC RWY 6

LOC I-OZR	APCH CRS	Rwy ldg	4546
109.7	064°	TDZE	298
Chan 34		Arpt Elev	301

AL-577 [USA]

CAIRNS AAF (KOZR)

ADF or DME required

T*When ALS inop, increase RVR to 40, vis to ¾ mile.

**When ALS inop, increase CAT AB RVR to 55, vis to 1 mile, CAT CD vis to 1⅜ miles.

MALSR A5

MISSED APPROACH: Climb to 800 then climbing right turn to 2000 via OZR VOR/DME R-162 to REHOB INT (OZR 9 DME) and hold; or when directed by ATC, climb to 800 then climbing left turn to 2000 heading 290° within 10 NM (RADAR required).

ATIS	APP CON			TOWER★	GND CON	CLNC DEL	PAR
111.2	125.4	327.125	(021°-120°)	135.2 (CTAF)	121.9	118.075	
316.15	133.75	270.35	(121°-219°)	248.55	288.25	380.1	
	133.45	239.275	(220°-340°)				
	121.1	319.25	(341°-020°)				

***Circling to RWY 24 NA at night.

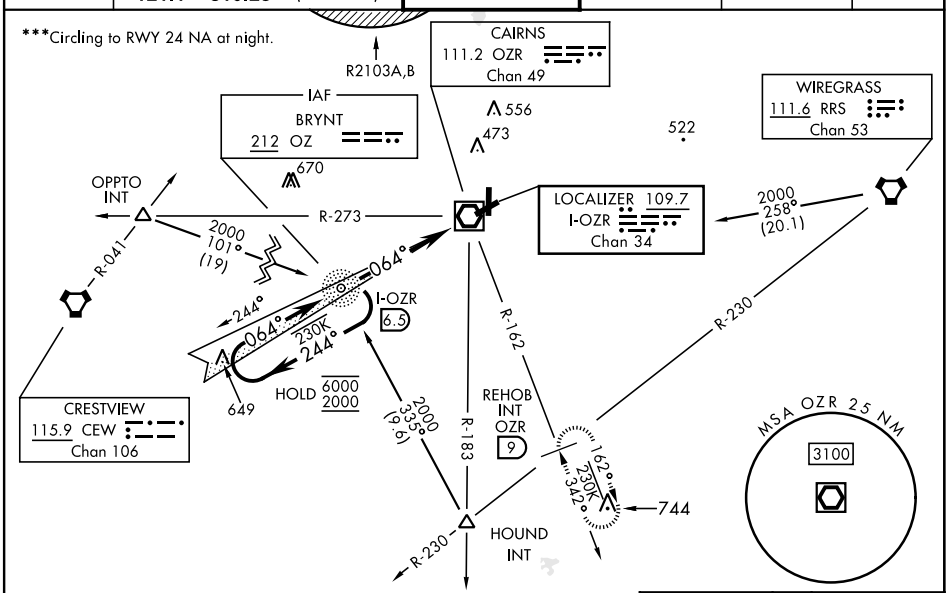

ELEV	301	TDZE	298

Use I-OZR DME when on the localizer course.

800	2000 OZR R-162	REHOB INT

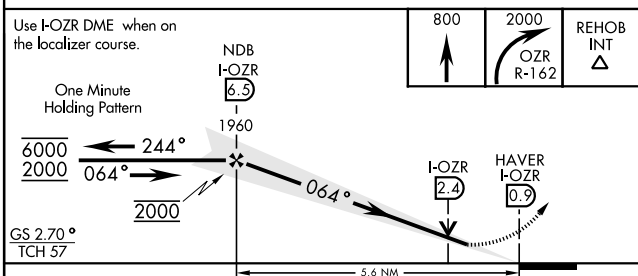

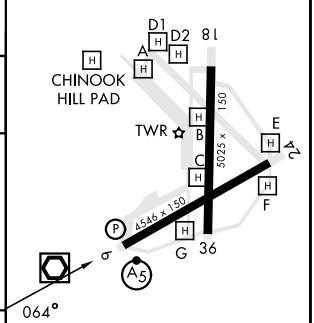

HIRL Rwy 6-24
MIRL Rwy 18-36

CATEGORY	A	B	C	D
S-ILS 6*	498/24 200 (200-½)			
S-LOC 6**	780/24 482 (500-½)		780/50 482 (500-1)	
C CIRCLING***	780-1 479 (500-1)	820-1 519 (600-1)	900-1½ 599 (600-1½)	900-2 599 (600-2)

FAF to MAP 5.6 NM					
Knots	60	90	120	150	180
Min:Sec	5:36	3:44	2:48	2:14	1:52

SE-4, 22 FEB 2024 to 21 MAR 2024

SE-4, 22 FEB 2024 to 21 MAR 2024