APP CRS	Rwy ldg	8366
192°	TDZE	6349
	Apt Elev	6349

RNAV (GPS) RWY 20
SANTA FE RGNL (SAF)

T A DME/DME RNP-0.3 NA.

MISSED APPROACH: Climbing right turn to 9000 direct HEGMI and hold.

ATIS	ALBUQUERQUE CENTER	SANTA FE TOWER ★	GND CON	UNICOM
128.55	132.8 346.35	119.5 (CTAF) L 239.3	121.7	122.95

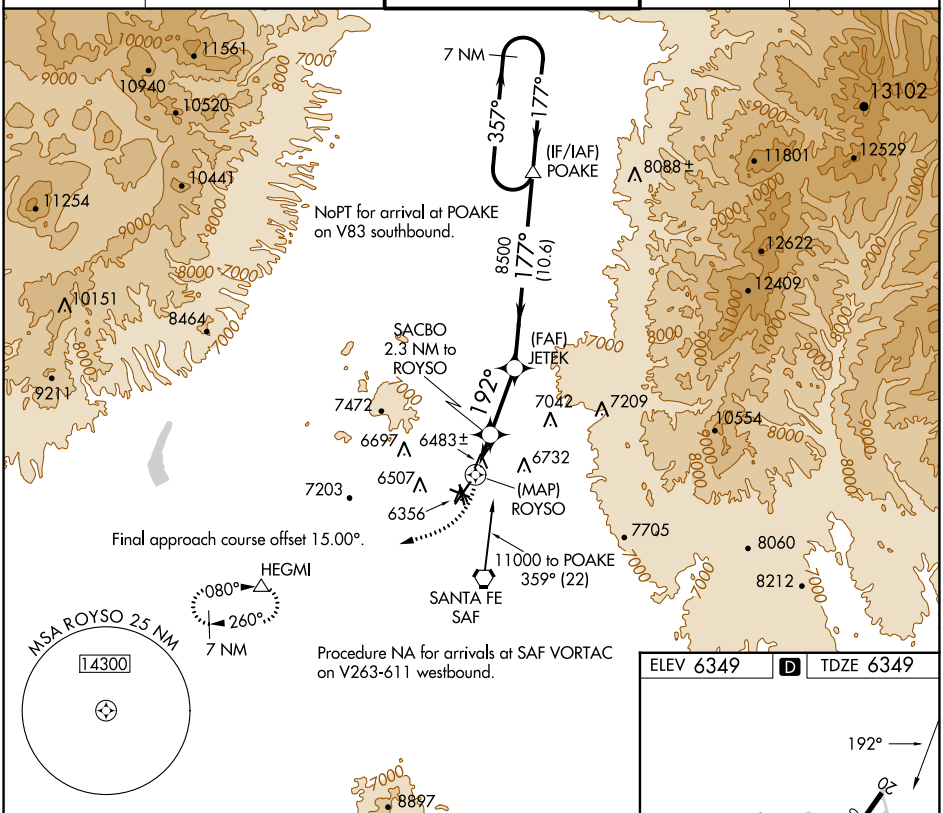

ELEV 6349 D TDZE 6349

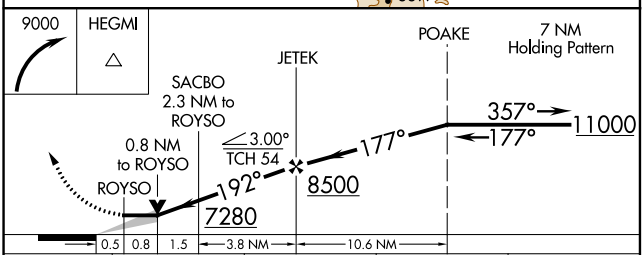

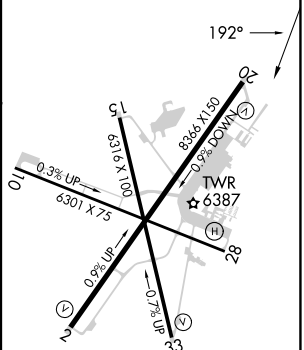

CATEGORY	A	B	C	D
LNAV MDA	6800-1 451 (500-1)		6800-1⅜ 451 (500-1⅜)	
C CIRCLING	6800-1 451 (500-1)	6920-1 571 (600-1)	7340-3 991 (1000-3)	7660-3 1311 (1400-3)

REIL Rwys 10, 15, 20 and 33
MIRL Rwys 2-20 and 15-33 L

SW-1, 22 FEB 2024 to 21 MAR 2024

SW-1, 22 FEB 2024 to 21 MAR 2024