ILS Y RWY 12
MISSOULA MONTANA (MSO)

LOC I-MSO	APP CRS	Rwy ldg	9501
109.3	117°	TDZE	3200
		Apt Elev	3206

DME required.

NA

-12°C

Inoperative table does not apply.

MALSR

MISSED APPROACH: Climb to 6200 then climbing right turn to 8500 on MSO VOR/DME R-154 then climbing left turn to 9100 direct MSO VOR/DME and hold.

ATIS	SPOKANE APP CON ★	MISSOULA TOWER ★	GND CON	UNICOM
126.65	124.9 298.95	118.4 (CTAF) L 377.175	121.9	122.95

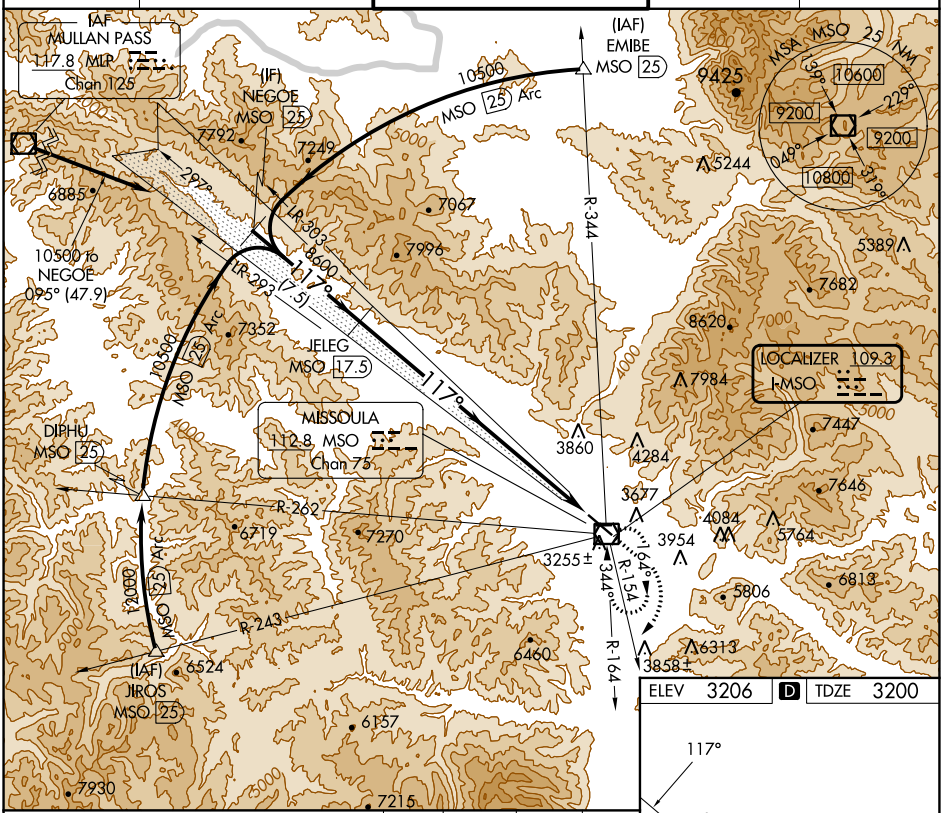

ELEV	3206	D	TDZE	3200

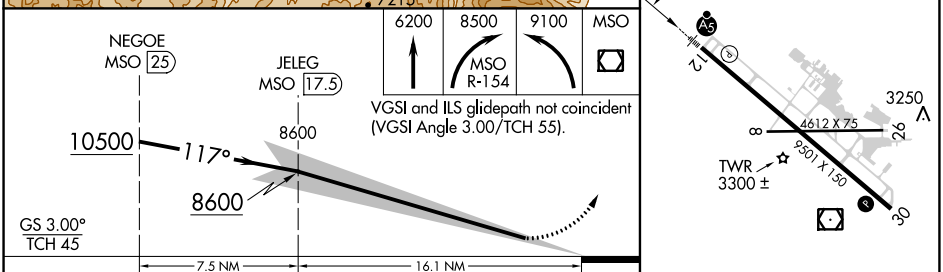

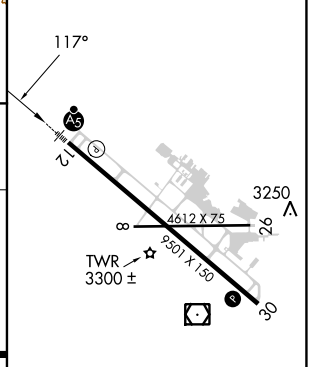

CATEGORY	A	B	C	D
S-ILS 12	5022-7 1822 (1900-7)			

REIL Rwy 30
MIRL Rwy 8-26 L
HIRL Rwy 12-30 L

NW-1, 22 FEB 2024 to 21 MAR 2024

NW-1, 22 FEB 2024 to 21 MAR 2024