KNOXVILLE, TENNESSEE

HI-ILS or LOC RWY 23R

LOC I-BUI	APCH CRS	Rwy ldg 9495
111.7	231°	TDZE 984
		Arpt Elev 986

AL-218 [USAF]

MC GHEE TYSON (KTYS)

DME required.

T *When ALS inop, increase CAT E RVR to 40, vis to ¾ mile.
**When ALS inop, increase vis to 1⅝ miles.

ALSF-2

MISSED APPROACH: Climb to 2000 then climbing right turn to 4000 on heading 240° and VXV VORTAC R-231 to GROSS/VXV 29.1 DME and hold.

ATIS	KNOXVILLE APP CON	KNOXVILLE TOWER	GND CON	CLNC DEL	ASR
128.35	123.9 360.8	121.2 257.8	121.9 348.6	121.65	

RVR 1800 authorized with use of FD or AP or HUD to DA (NA when using altimeter setting).

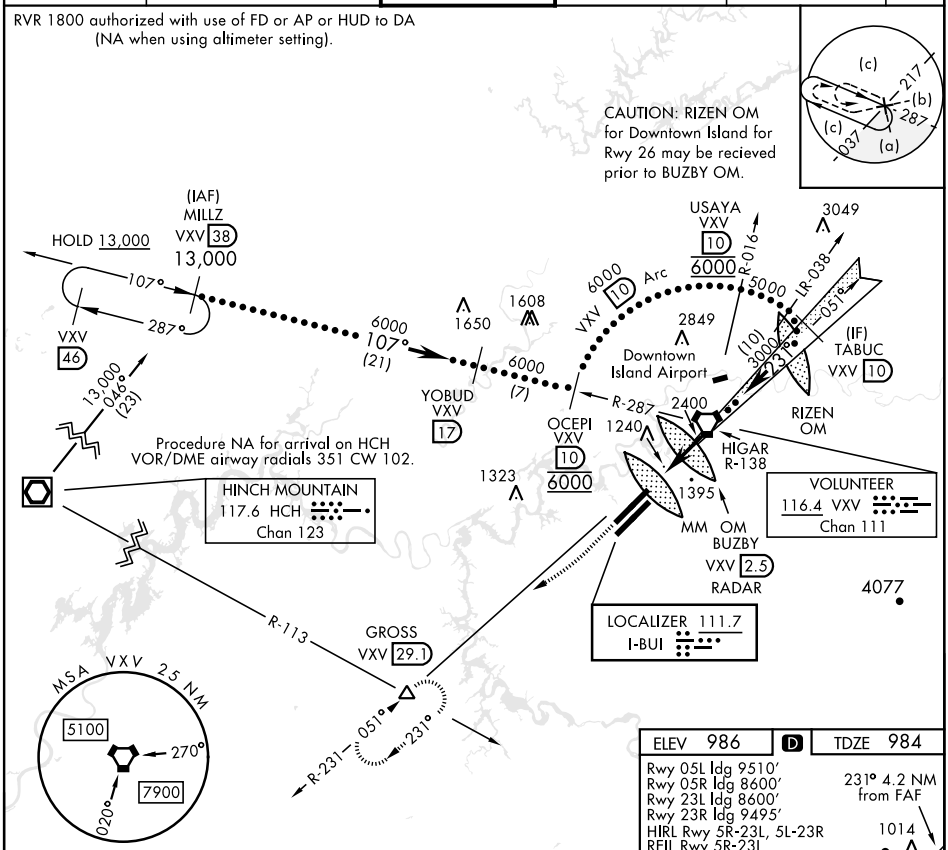

EMERG SAFE ALT 100 NM 8900

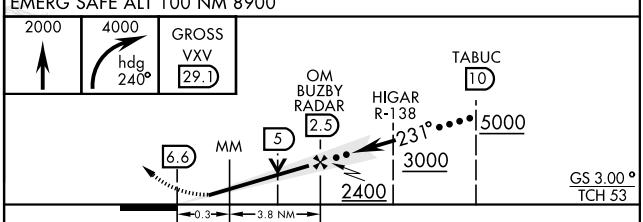

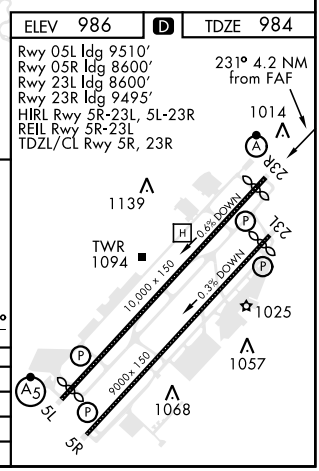

CATEGORY	C	D	E
S-ILS 23R *	1184/1800	200	(200-½)
S-LOC 23R**	1560-1¼	576	(600-1¼)
CIRCLING	1660-2 674 (700-2)	1900-3 914 (1000-3)	

KNOXVILLE, TENNESSEE 35°49'N-84°00'W MC GHEE TYSON (KTYS)

Amdt 6A 04NOV21

HI-ILS or LOC RWY 23R

SE-1, 22 FEB 2024 to 21 MAR 2024