ENID, OKLAHOMA

VOR/DME or TACAN RWY 35C

VORTAC END 115.4 Chan 101	APCH CRS 349°	Rwy ldg 9217 TDZE 1293 Arpt Elev 1307

AL-135 [USAF]

VANCE AFB (KEND)

* When ALS inop, increase RVR to 55, vis to 1 mile.

SALSF A2

MISSED APPROACH: Climb to 4000, intercept END VORTAC R-356 to FILIE and hold.

ATIS ★	APP CON	TOWER ★	GND CON	CLNC DEL
115.4 263.15	125.45 388.2 EAST 126.75 346.325 WEST	124.05 259.1	121.675 289.4	225.4

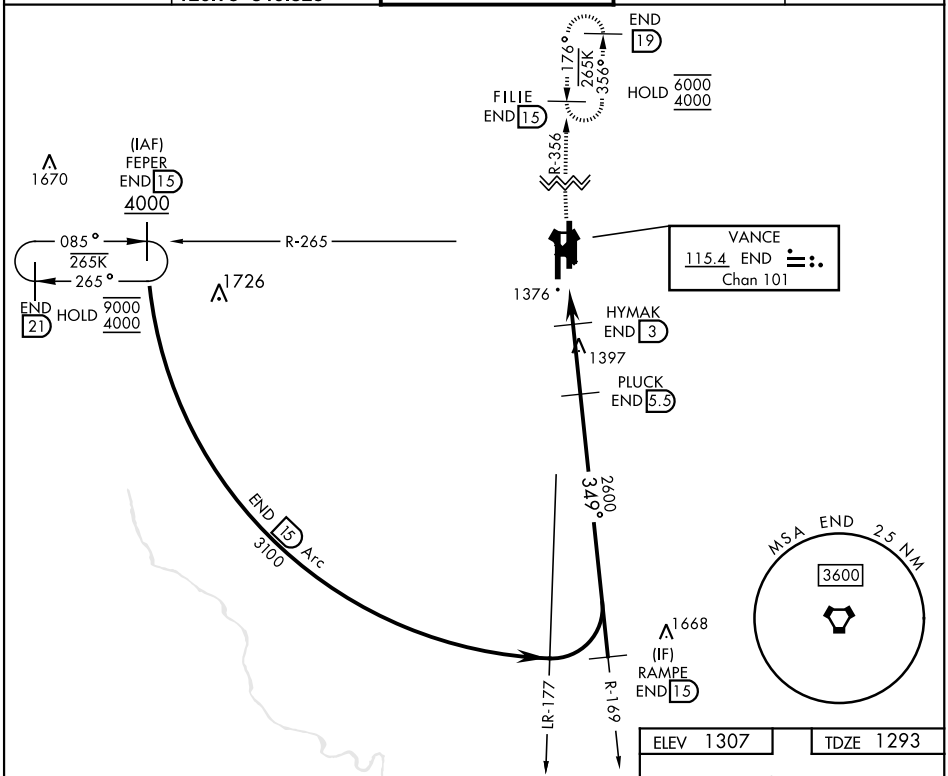

EMERG SAFE ALT 100 NM 4500

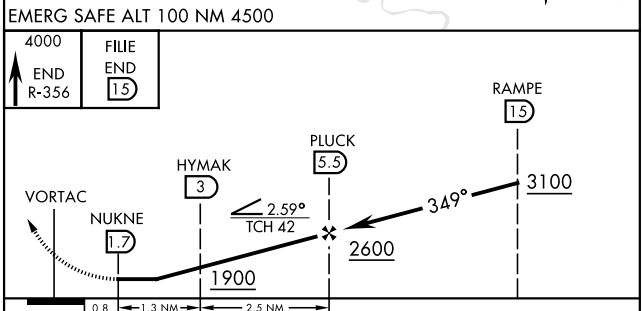

ELEV 1307 TDZE 1293

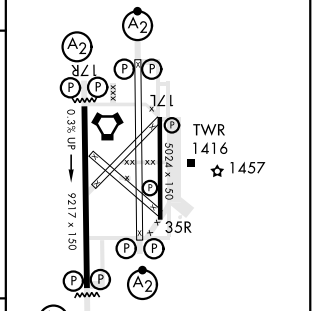

HIRL Rwy 17C-35C, 17R-35L
MIRL Rwy 17L-35R
REIL Rwy 17L-35R

CATEGORY	A	B	C	D	E
S-35C *	1660/40		367	(400-¾)	
C CIRCLING	1760-1 453 (500-1)		1800-1½ 493 (500-1½)	1900-2 593 (600-2)	2300-3 993 (1000-3)