ENID, OKLAHOMA

RNAV (GPS) RWY 35C

WAAS Chan 84880 W35A	APCH CRS 355°	Rwy ldg 9217 TDZE 1293 Arpt Elev 1307

AL-135 [USAF]

VANCE AFB (KEND)

RNP APCH

* When ALS inop, increase RVR to 45, vis to 7/8 miles.
** When ALS inop, increase RVR to 55, vis to 1 mile.
*** Circling visibility reduction by helicopters NA.

SALSF

MISSED APPROACH: Climb to 4000 direct FILIE and hold.

ATIS ★	APP CON	TOWER ★	GND CON	CLNC DEL
115.4 263.15	125.45 388.2 (E) 126.75 346.325 (W)	124.05 259.1	121.675 289.4	225.4

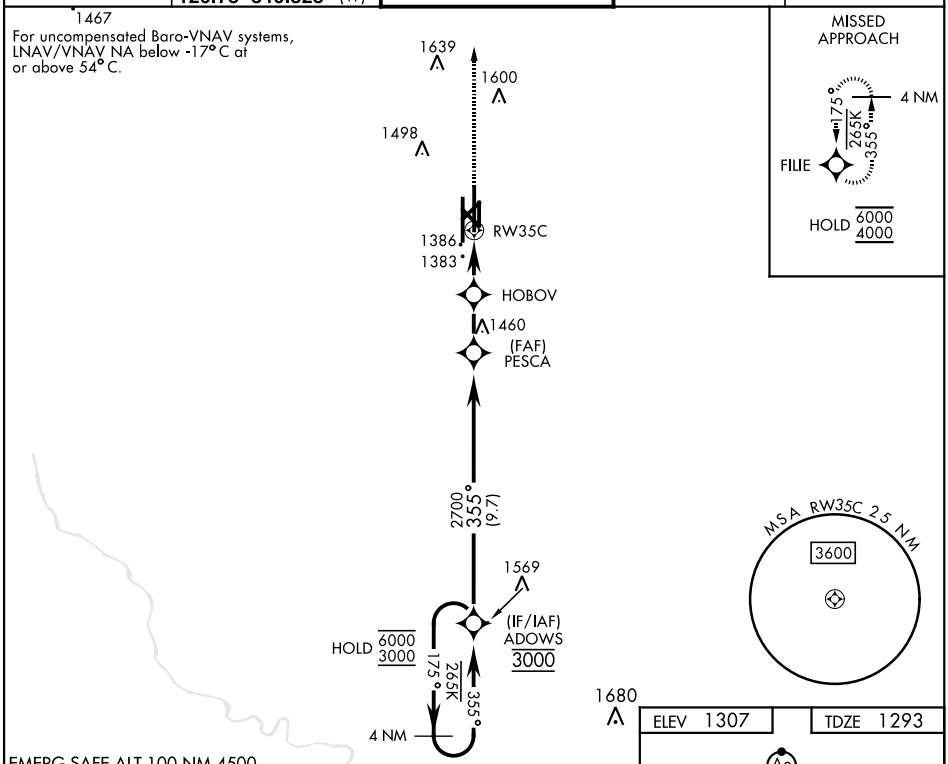

EMERG SAFE ALT 100 NM 4500

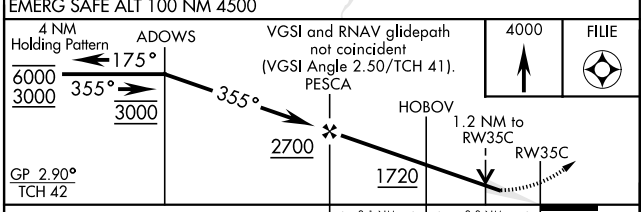

CATEGORY	A	B	C	D	E
LPV DA	1543/40 250 (300-¾)				
LNAV/VNAV DA *	1568/40 275 (300-¾)				1581/40 288 (300-¾)
LNAV MDA **	1660/40 367 (400-¾)				
*** C CIRCLING	1760-1 453 (500-1)		1800-1½ 493 (500-1½)	1900-2 593 (600-2)	2300-3 993 (1000-3)

ELEV 1307 TDZE 1293

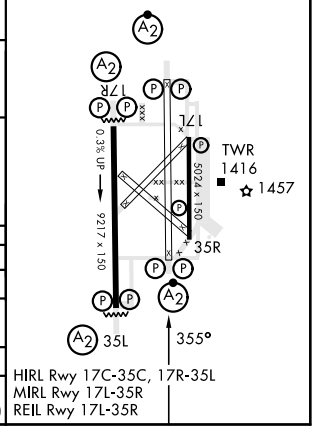

ENID, OKLAHOMA 36°20′N-97°55′W VANCE AFB (KEND)

Amdt 9 01DEC22

RNAV (GPS) RWY 35C

SC-1, 22 FEB 2024 to 21 MAR 2024