ENID, OKLAHOMA

ILS or LOC RWY 35L

VANCE AFB (KEND)

[USAF]

LOC I-JUS	APCH CRS	Rwy ldg	9217
111.55	355°	TDZE	1307
		Arpt Elev	1307

*When ALS inop, increase vis to 1 mile.
**When ALS inop, increase CAT AB vis to 1 mile; CAT CDE vis to 1⅛ mile.

SALS A2

MISSED APPROACH: Climb to 4000, intercept END VORTAC R-354 to RHATT and hold.

ATIS ★	APP CON	TOWER ★	GND CON	CLNC DEL
115.4 263.15	125.45 388.2 EAST 126.75 346.325 WEST	124.05 259.1	121.675 289.4	225.4

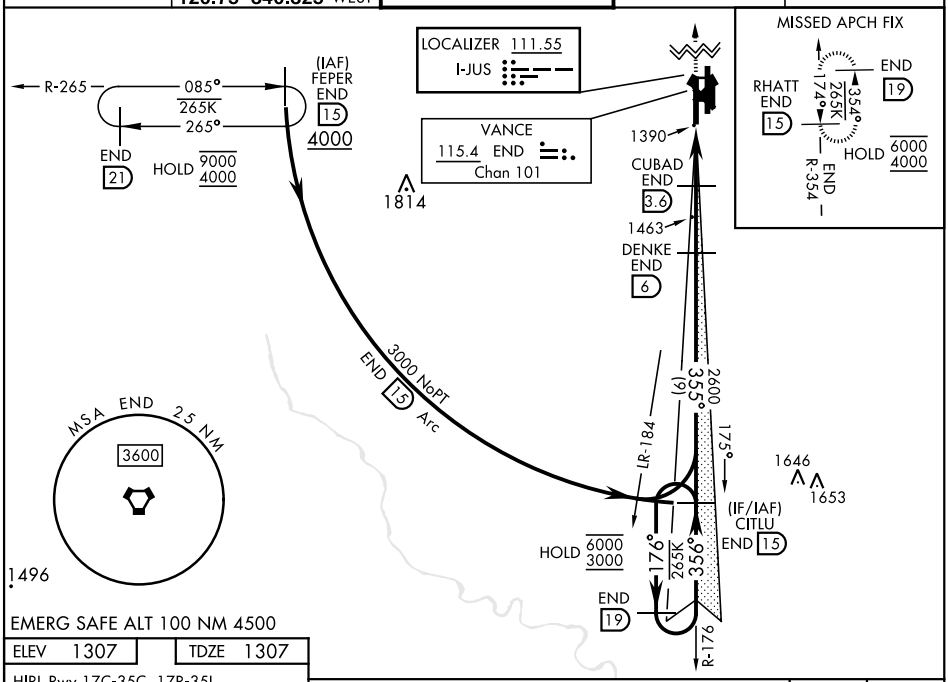

EMERG SAFE ALT 100 NM 4500

ELEV 1307	TDZE 1307

HIRL Rwy 17C-35C, 17R-35L
MIRL Rwy 17L-35R
REIL Rwy 17L-35R

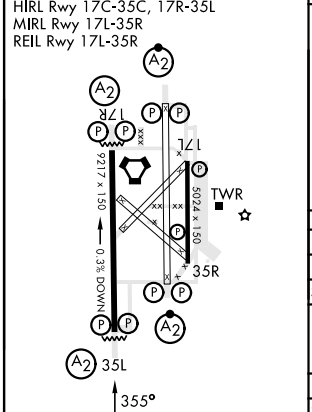

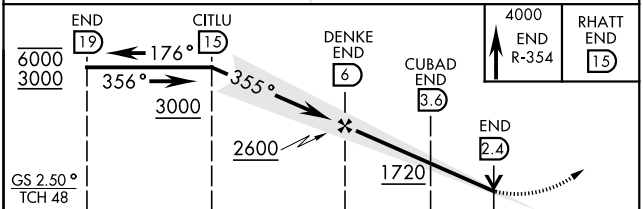

CATEGORY	A	B	C	D	E
S-ILS 35L	1507-¾		200	(200-¾)	
S-LOC 35L*	1660-¾		353	(400-¾)	
C CIRCLING	1760-1 453 (500-1)		1800-1½ 493 (500-1½)	1900-2 593 (600-2)	1940-2¼ 633 (700-2¼)
LOCAL ALTIMETER, WITHOUT LAST STEPDOWN FIX					
S-LOC 35L**	1720-¾ 413 (500-¾)		1720-1 413 (500-1)		
C CIRCLING	1760-1 453 (500-1)		1800-1½ 493 (500-1½)	1900-2 593 (600-2)	1940-2¼ 633 (700-2¼)

FAF to MAP 4.7 NM

Knots	60	90	120	150	180
Min:Sec	4:42	3:08	2:21	1:53	1:34

ENID, OKLAHOMA
Orig 30NOV23

36°20′N-97°55′W

VANCE AFB (KEND)

ILS or LOC RWY 35L

SC-1, 22 FEB 2024 to 21 MAR 2024