ENID, OKLAHOMA

# ILS or LOC RWY 35C

VANCE AFB (KEND)

| LOC I-END | APCH CRS | Rwy ldg / TDZE / Arpt Elev |
|---|---|---|
| 110.1 | 355° | 9217 / 1293 / 1307 |

AL-135 [USAF]

RADAR or DME required.

*When ALS inop, increase RVR to 55, vis to 1 mile.
**When ALS inop, increase CAT AB RVR to 55, vis to 1 mile; CAT CDE vis to 1¼ mile.

SALSF

MISSED APPROACH: Climb to 4000, intercept END VORTAC R-356 to FILIE and hold.

| ATIS ★ | APP CON | TOWER ★ | GND CON | CLNC DEL |
|---|---|---|---|---|
| 115.4 263.15 | 125.45 388.2 EAST<br>126.75 346.325 WEST | 124.05 259.1 | 121.675 289.4 | 225.4 |

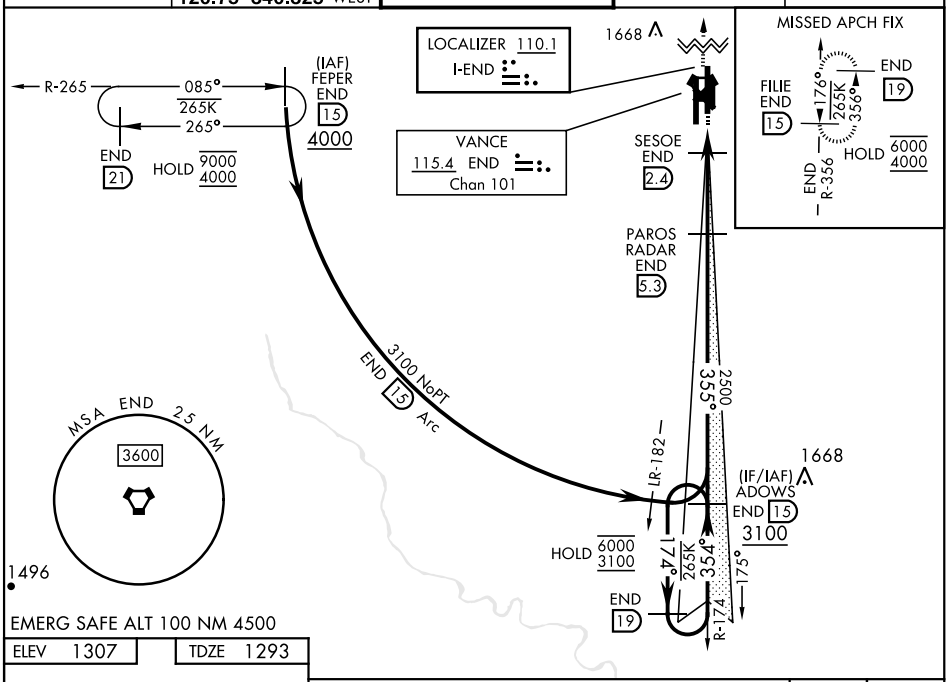


EMERG SAFE ALT 100 NM 4500

| ELEV | TDZE |
|---|---|
| 1307 | 1293 |

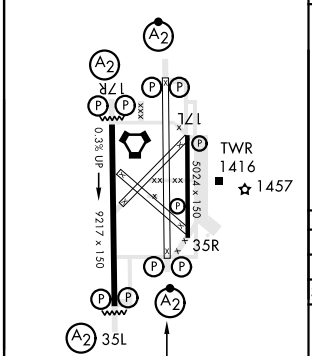


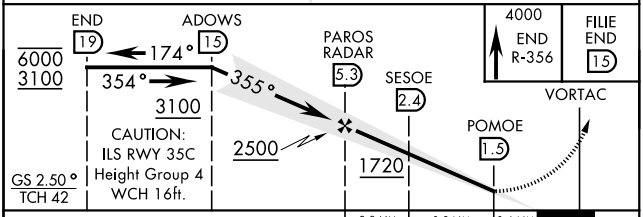


| CATEGORY | A | B | C | D | E |
|---|---|---|---|---|---|
| S-ILS 35C | 1493/40 | | 200 | (200-¾) | |
| S-LOC 35C * | 1640/40 | | 347 | (400-¾) | |
| C CIRCLING | 1760-1<br>453<br>(500-1) | | 1800-1½<br>493<br>(500-1½) | 1900-2<br>593<br>(600-2) | 2300-3<br>993<br>(1000-3) |
| WITHOUT SESOE FIX MINIMUMS | | | | | |
| S-LOC 35C ** | 1720/40 427 (500-¾) | | 1720/50 427 (500-1) | | |
| C CIRCLING | 1760-1<br>453<br>(500-1) | | 1800-1½<br>493<br>(500-1½) | 1900-2<br>593<br>(600-2) | 2300-3<br>993<br>(1000-3) |

| FAF to MAP 3.8 NM | | | | | |
|---|---|---|---|---|---|
| Knots | 60 | 90 | 120 | 150 | 180 |
| Min:Sec | 3:48 | 2:32 | 1:54 | 1:31 | 1:16 |

ENID, OKLAHOMA

Amdt 2 24MAR22

36°20'N-97°55'W

VANCE AFB (KEND)

ILS or LOC RWY 35C


SC-1, 22 FEB 2024 to 21 MAR 2024