ENID, OKLAHOMA

ILS or LOC RWY 17R

VANCE AFB (KEND)

LOC I-EZQ	APCH CRS	Rwy ldg	9217
108.5	175°	TDZE	1287
		Arpt Elev	1307

[USAF]

*When ALS inop, increase CAT AB vis to 1 mile; CAT CDE vis to 1⅛ miles.
**When ALS inop, increase CAT AB vis to 1 mile; CAT CDE vis to 1½ miles.

SALS A2

MISSED APPROACH: Climb to 4000, intercept END VORTAC R-176 to CITLU and hold.

ATIS ★	APP CON	TOWER ★	GND CON	CLNC DEL
115.4 263.15	125.45 388.2 (E) 126.75 346.325 (W)	124.05 259.1	121.675 289.4	225.4

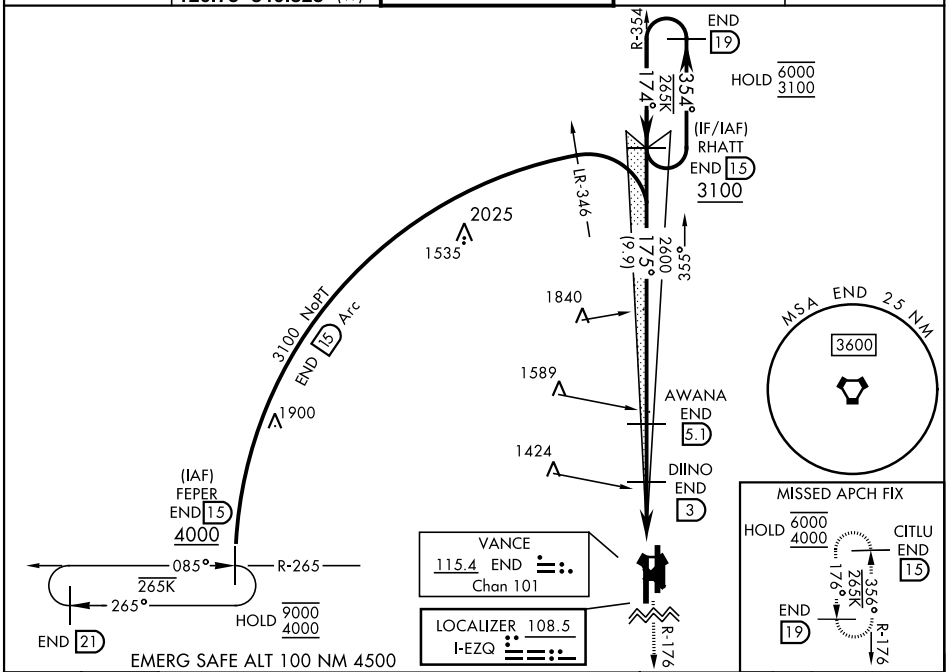

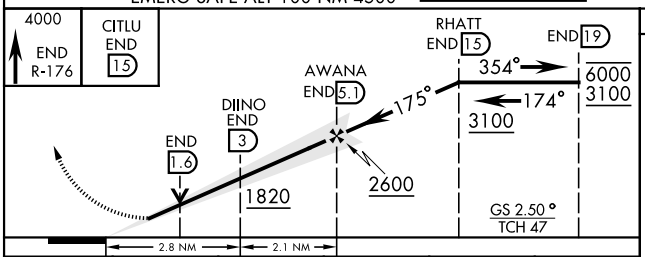

ELEV 1307 TDZE 1287

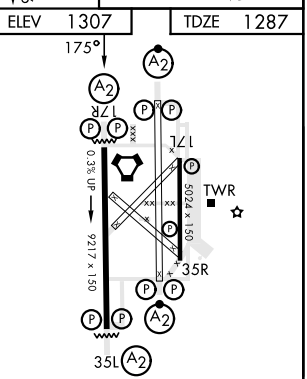

HIRL Rwy 17C-35C, 17R-35L
MIRL Rwy 17L-35R
REIL Rwys 17L, 35R

CATEGORY	A	B	C	D	E
S-ILS 17R	1487-¾ 200 (200-¾)				
S-LOC 17R*	1680-¾ 393 (400-¾)		1680-⅞ 393 (400-⅞)		
C CIRCLING	1760-1 453 (500-1)		1800-1½ 493 (500-1½)	1900-2 593 (600-2)	1940-2¼ 633 (700-2¼)
LOCAL ALTIMETER, WITHOUT LAST STEPDOWN FIX					
S-LOC 17R**	1820-¾ 533 (600-¾)		1820-1¼ 533 (600-1¼)		
C CIRCLING	1820-1 513 (600-1)		1820-1½ 513 (600-1½)	1900-2 593 (600-2)	1940-2¼ 633 (700-2¼)

FAF to MAP 4.8 NM

Knots	60	90	120	150	180
Min:Sec	4:48	3:12	2:24	1:55	1:36

SC-1, 22 FEB 2024 to 21 MAR 2024
SC-1, 22 FEB 2024 to 21 MAR 2024