WAAS CH 62842 W28A	APP CRS 284°	Rwy ldg 5728 TDZE 5933 Apt Elev 5933

RNAV (GPS) RWY 28
BEAR LAKE COUNTY (1U7)

RNP APCH.

Baro-VNAV NA.
When local altimeter setting not received, procedure NA.
-23°C

MISSED APPROACH: (Do not exceed 185K until FIROS) Climb to 6560 then climbing left turn to 11000 direct FIROS and hold.

AWOS-3	SALT LAKE CENTER	UNICOM
118.525	128.35 239.25	122.8 (CTAF) L

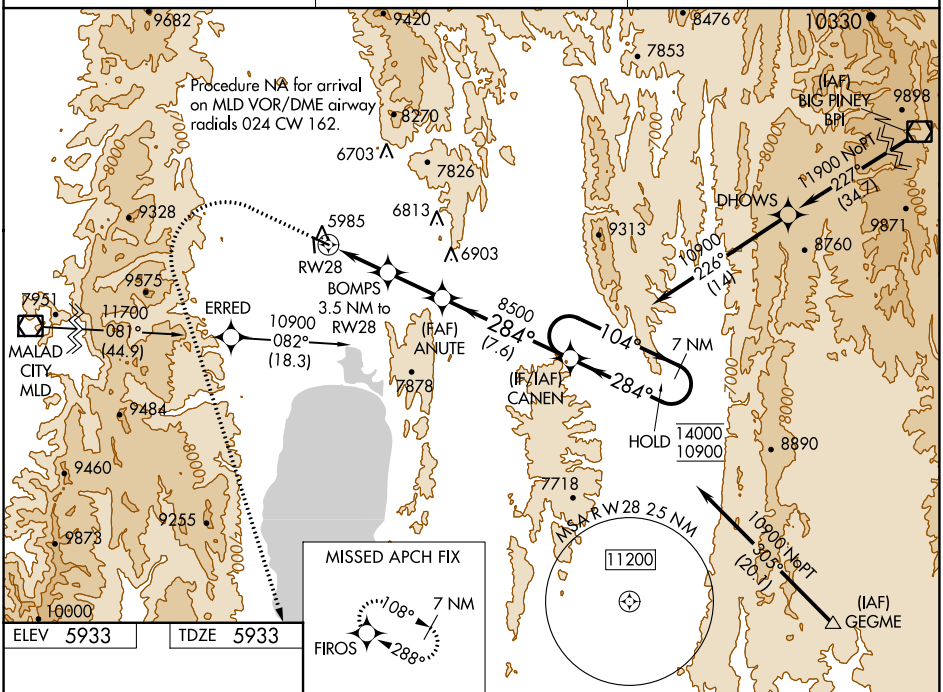

ELEV 5933 TDZE 5933

6560	11000	FIROS

*LNAV only.

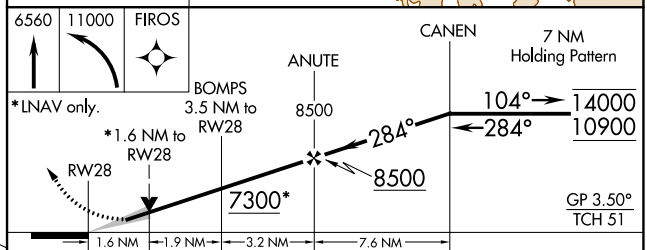

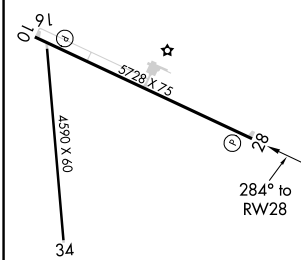

CATEGORY	A	B	C	D
LPV DA	6275-1 342 (400-1)			
LNAV/VNAV DA	6365-1¼ 432 (500-1¼)			
LNAV MDA	6560-1 627 (700-1)		6560-1¾ 627 (700-1¾)	
C CIRCLING	6560-1 627 (700-1)		6720-2¼ 787 (800-2¼)	7140-3 1207 (1300-3)

MIRL Rwy 10-28 L
REIL Rwy 10 and 28 L

NW-1, 28 DEC 2023 to 25 JAN 2024

NW-1, 28 DEC 2023 to 25 JAN 2024