APP CRS	Rwy ldg	4210
131°	TDZE	1316
	Apt Elev	1318

RNAV (GPS) RWY 13
BRITTON MUNI (BTN)

RNP APCH-GPS.

When local altimeter setting not received, use Aberdeen altimeter setting and increase all MDAs 100 feet. Circling NA to Rwys 1 and 19. Rwy 13 helicopter visibility reduction below ¾ SM NA.

MISSED APPROACH: Climb to 3500 direct RNORD and hold.

AWOS-3P	ABR ASOS	MINNEAPOLIS CENTER	GCO	AUNICOM
118.275	125.875	120.6 371.9	121.725	122.8 (CTAF) L

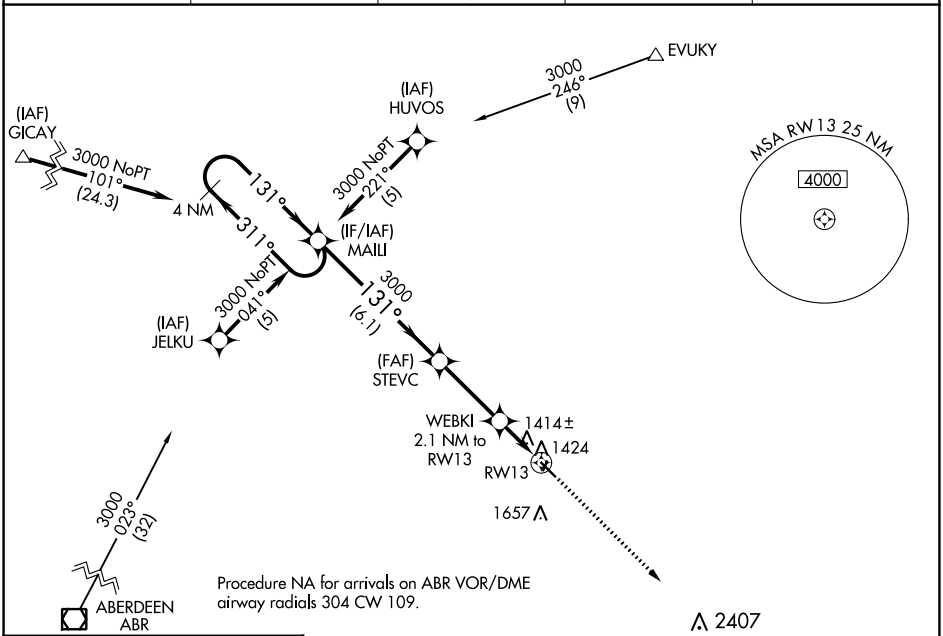

ELEV 1318 TDZE 1316

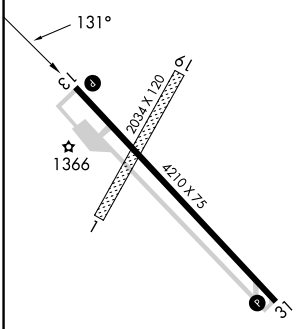

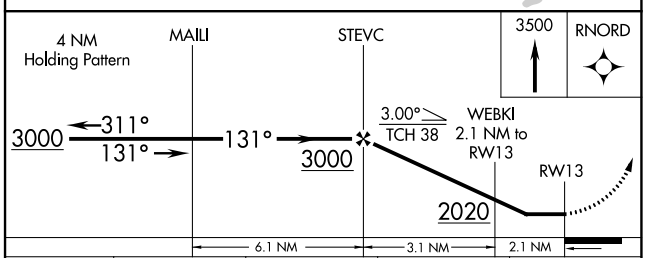

CATEGORY	A	B	C	D
LNAV MDA	1820-1	504 (600-1)	NA	
CIRCLING	2000-1 682 (700-1)	2020-1 702 (800-1)	NA	

REIL Rwys 13 and 31 L
MIRL Rwy 13-31 L

NC-1, 28 DEC 2023 to 25 JAN 2024

NC-1, 28 DEC 2023 to 25 JAN 2024