FORT INDIANTOWN GAP, PENNSYLVANIA

COPTER RNAV (GPS) RWY 25

APCH CRS 278°	Rwy ldg 3860 TDZE 487 Arpt Elev 487

AL-6422 (USA)

MUIR AHP (KMUI)

RNP APCH - GPS

MISSED APPROACH: Climbing left turn to 3000 direct ARMIF and hold. Continue climb in hold.

ASOS	HARRISBURG APP CON/DEP CON	TOWER★	GND CON
124.175	118.25 269.45	126.2 (CTAF) 290.325	135.675 269.525

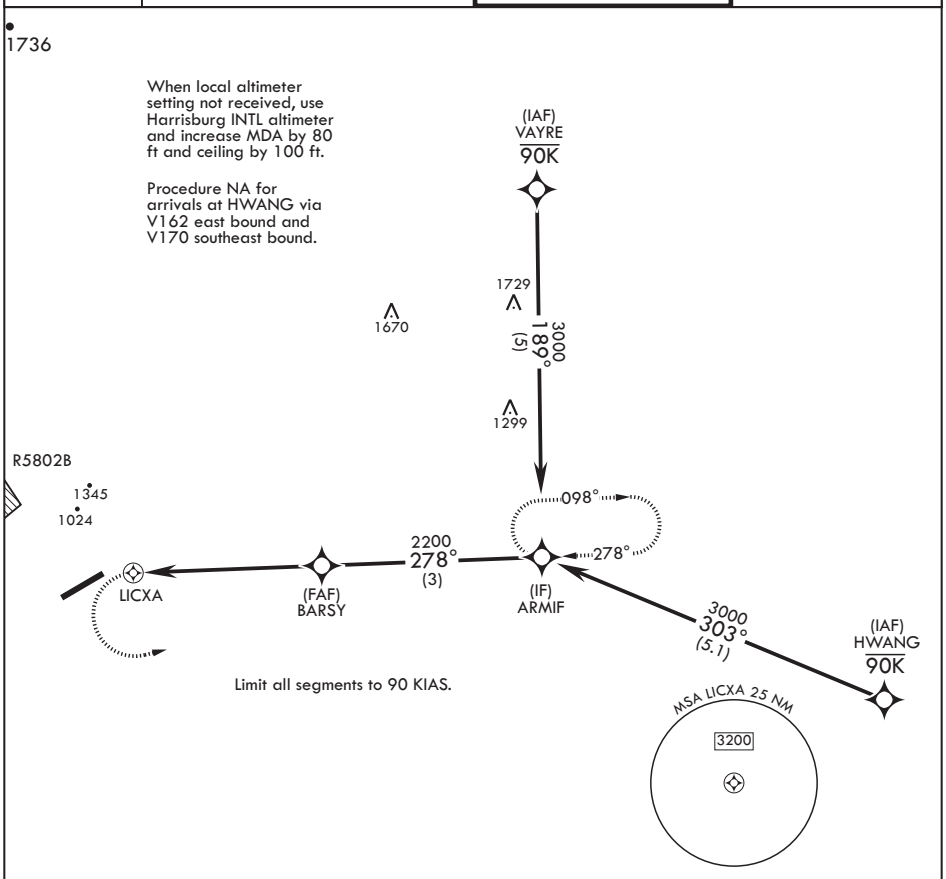

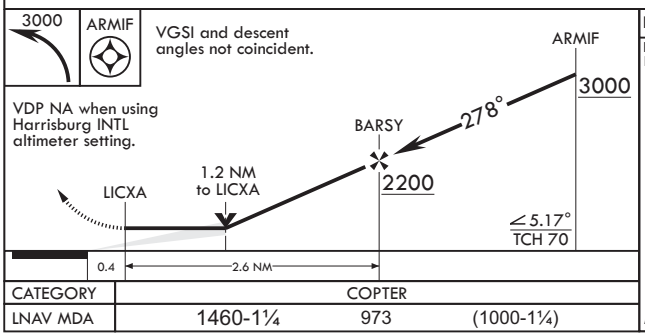

CATEGORY	COPTER		
LNAV MDA	1460-1¼	973	(1000-1¼)

ELEV 487 TDZE 487

Rwy 7 ldg 3631'
Rwy 25 ldg 3860'

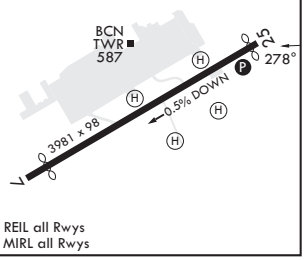

REIL all Rwys
MIRL all Rwys

NE-4, 28 DEC 2023 to 25 JAN 2024

NE-4, 28 DEC 2023 to 25 JAN 2024