CLARKSVILLE, TENNESSEE

COPTER RNAV (GPS) Y RWY 5

APCH CRS	Rwy ldg	5000
047°	TDZE	595
	Arpt Elev	595

AL-6373 [USA] SABRE AAF (FORT CAMPBELL) (KEOD)

RNP APCH - GPS

RADAR required

MISSED APPROACH: Climbing right turn to 2500 direct LETNE and hold.

ATIS	CAMPBELL APP CON	TOWER ★	GND CON	CLNC DEL	EAGLE RADIO	ASR
306.5	134.35 307.025	124.675 (CTAF) 290.45	142.975 267.3	237.6	285.7	

When local altimeter setting not received, use Campbell AAF (Fort Campbell), KY altimeter setting.

Limit all Segments to 90 KIAS.

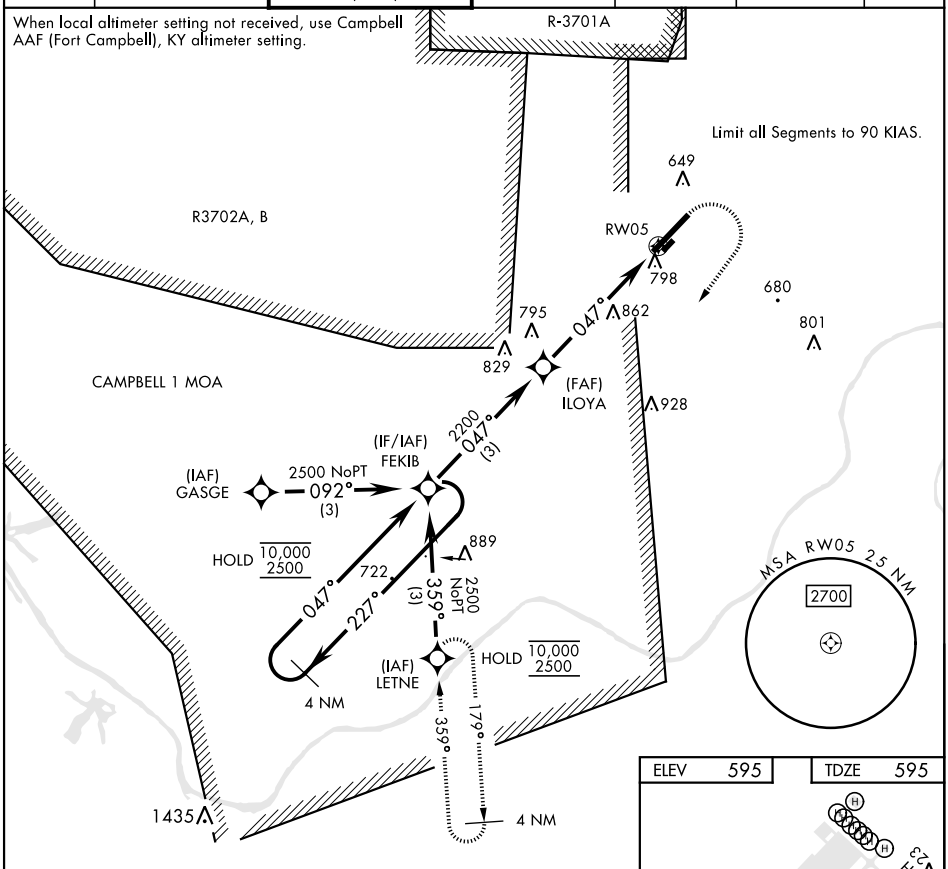

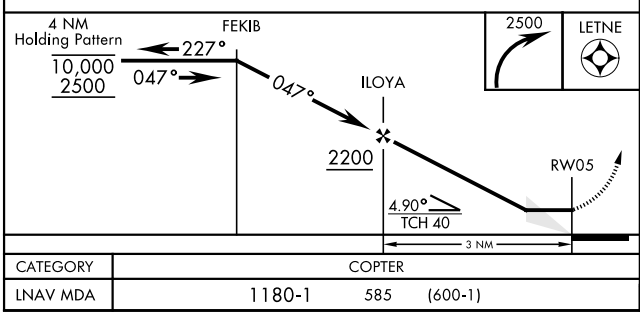

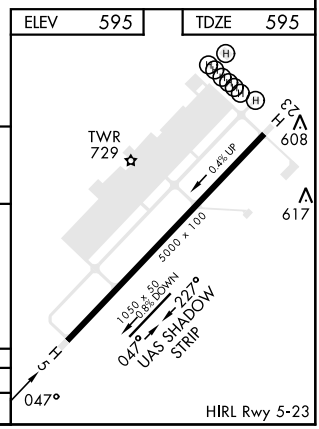

CATEGORY	COPTER
LNAV MDA	1180-1 585 (600-1)

CLARKSVILLE, TENNESSEE 36°34′N-87°29′W SABRE AAF (FORT CAMPBELL) (KEOD)

Amdt 3 07SEP23

COPTER RNAV (GPS) Y RWY 5

SE-1, 28 DEC 2023 to 25 JAN 2024