FORT BELVOIR, VIRGINIA

NDB RWY 32

NDB DAA	APCH CRS	Rwy ldg	4529
223	323°	TDZE	68
		Arpt Elev	74

AL-5504 [USA]

DAVISON AAF (KDAA)

* When ALS inop, increase CAT D vis to 2 ¼ miles.
** If local altimeter setting not received, use Ronald Reagan Washington National altimeter setting.

MALSF

MISSED APPROACH: Climb to 800 then climbing left turn to 1700 direct DAA NDB and hold.

ATIS	POTOMAC APP CON	TOWER ★	GND CON	CLNC DEL	PAR
128.175	118.95 319.1	124.275 (CTAF) 229.4	121.9 351.8	351.8	

505

Inoperative table does not apply to S-32 CAT A and B.

Visibility reduction by helicopters NA.

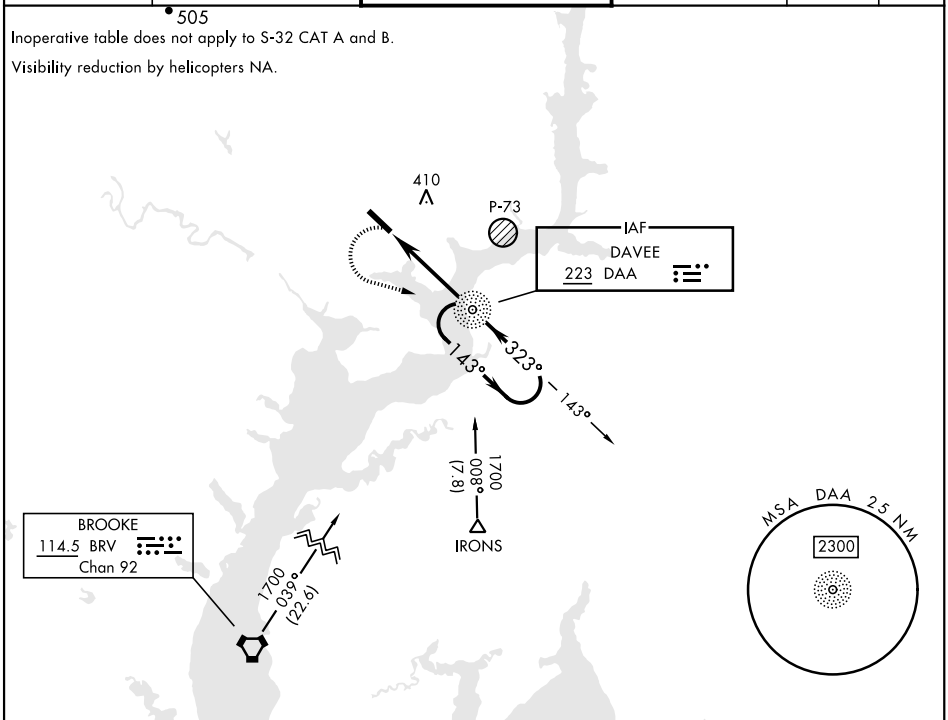

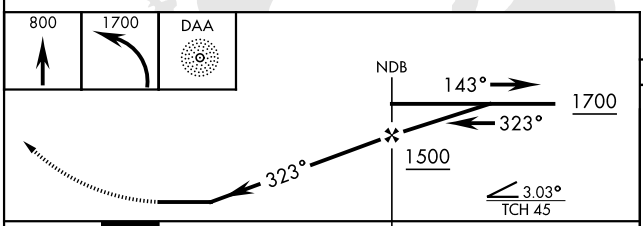

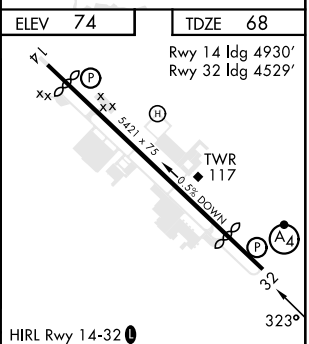

CATEGORY	A	B	C	D
S-32 *	740/50	672 (700-1)	740-1¾ 672 (700-1¾)	740-2 672 (700-2)
CIRCLING	740-1	666 (700-1)	740-1¾ 666 (700-1¾)	760-2 ¼ 686 (700-2 ¼)
** RONALD REAGAN WASHINGTON NATIONAL ALTIMETER SETTING MINIMUMS				
S-32 *	780/50	712 (800-1)	780-1¾ 712 (800-1¾)	780-2 712 (800-2)
CIRCLING	780-1	706 (800-1)	780-1¾ 706 (800-1¾)	800-2 ¼ 726 (800-2 ¼)

FAF to MAP 4.3 NM					
Knots	60	90	120	150	180
Min:Sec	4:18	2:52	2:09	1:43	1:26

NE-3, 28 DEC 2023 to 25 JAN 2024
NE-3, 28 DEC 2023 to 25 JAN 2024