WAAS CH 99702 W32A	APP CRS 321°	Rwy ldg 5600 TDZE 950 Apt Elev 953

RNAV (GPS) RWY 32
NEWTON MUNI-EARL JOHNSON FLD (TNU)

For uncompensated Baro-VNAV systems, LNAV/VNAV NA below -19°C (2°F) or above 54°C (130°F). DME/DME RNP-0.3 NA.
For inop MALSR, increase LNAV/VNAV all Cats visibility to ¾ SM.

MALSR

MISSED APPROACH: Climb to 3100 direct KOWDO and hold.

AWOS-3	DES MOINES APP CON	CLNC DEL	UNICOM
132.275	123.9 307.15	126.3	122.8 (CTAF) L

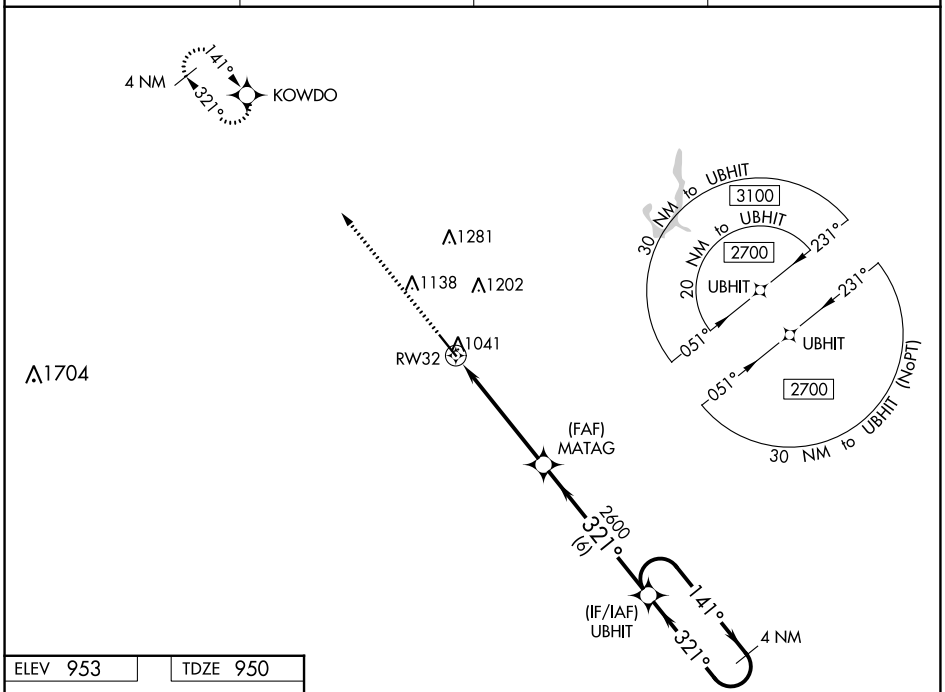

ELEV 953 TDZE 950

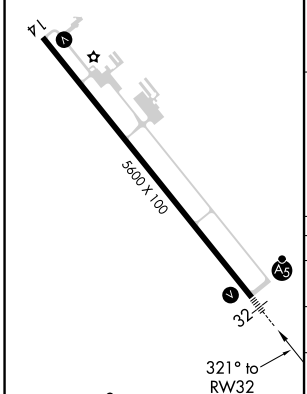

REIL Rwy 14 L
MIRL Rwy 14-32 L

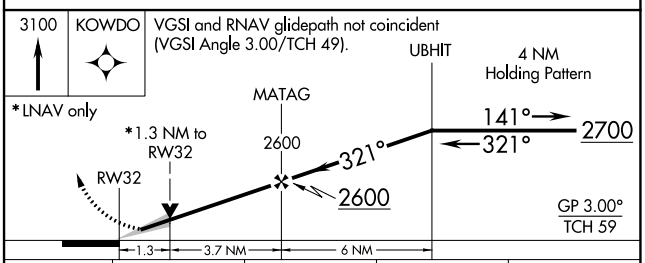

CATEGORY	A	B	C	D
LPV DA	1150-½ 200 (200-½)			
LNAV/VNAV DA	1202-½ 252 (300-½)			
LNAV MDA	1400-½ 450 (500-½)		1400-⅞ 450 (500-⅞)	
C CIRCLING	1420-1 467 (500-1)	1440-1 487 (500-1)	1520-1½ 567 (600-1½)	1600-2 647 (700-2)