FORT NOVOSEL, ALABAMA

COPTER RNAV (GPS) RWY 17

APCH CRS	Rwy ldg	476
176°	TDZE	318
	Arpt Elev	318

AL-5183 [USA]

HANCHEY AHP (STRIP) (KHEY)

RNP APCH - GPS

Use CAIRNS altimeter setting, when not received, use LOWE altimeter setting.

MISSED APPROACH: Climbing left turn to 2000 direct DUYER and hold.

ATIS ★	CAIRNS APP CON		TOWER ★		GND CON		CAIRNS CLNC DEL	
141.375	125.4	327.125	140.5	387.85	142.55	225.575	118.075	380.1

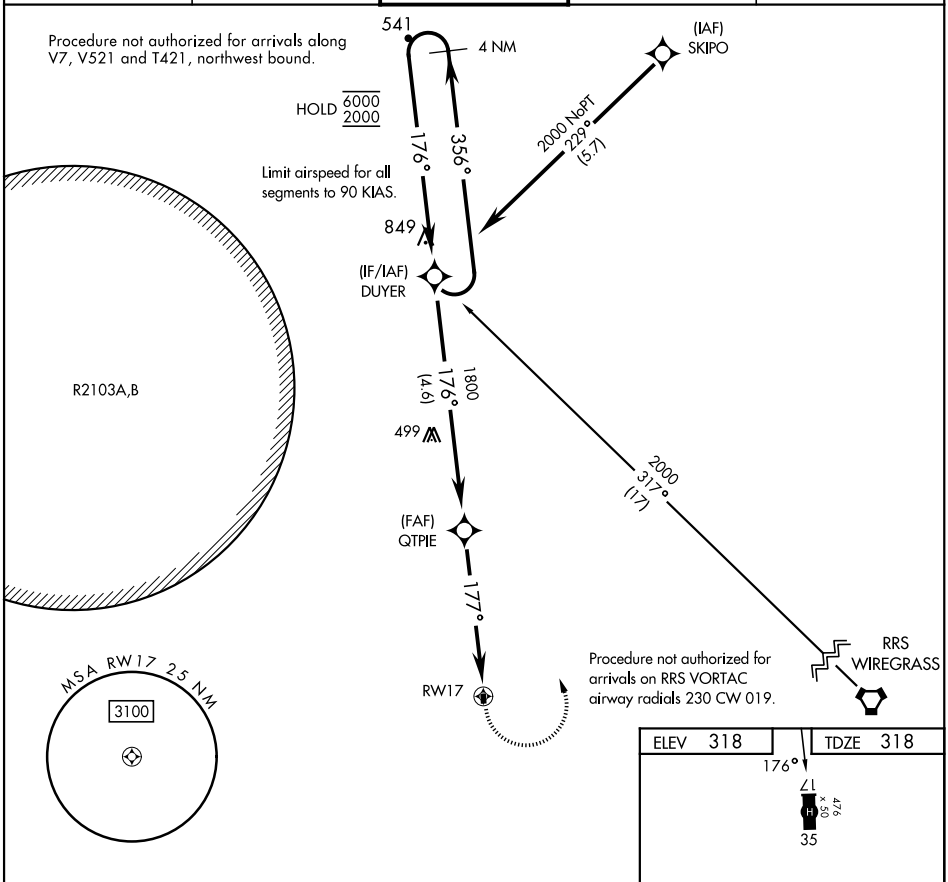

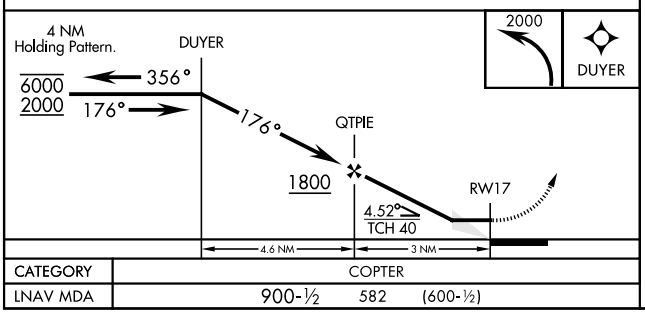

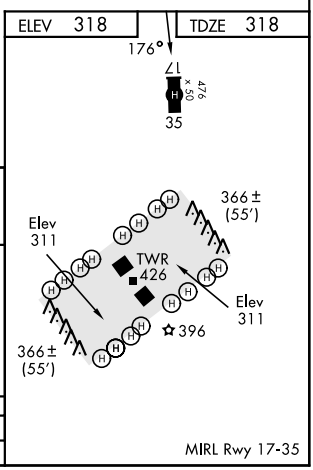

CATEGORY	COPTER
LNAV MDA	900-½ 582 (600-½)

FORT NOVOSEL, ALABAMA

31° 21′N-85° 39′W

HANCHEY AHP (STRIP) (KHEY)

Amdt 2 20APR23

COPTER RNAV (GPS) RWY 17

SE-4, 28 DEC 2023 to 25 JAN 2024