TONOPAH, NEVADA

VOR/DME or TACAN RWY 32

VORTAC TQQ 113.0 Chan 77	APCH CRS 314°	Rwy ldg 12,001 THRE 5550 Arpt Elev 5550

AL-3188 [USAF] TONOPAH TEST RANGE (KTNX)

* When ALS inop, increase CAT CDE vis to 1½ miles.
** Circling not authorized W of Rwy 14-32

ALSF-1

MISSED APPROACH: Climb to 11,000 via TQQ VORTAC R-325 to ROCEN and hold, continue climb in hold to 11,000.

AWOS	NELLIS CONTROL	SILVERBOW TOWER*	GND CON
113.0	119.35 254.4	124.75 257.95	127.25 335.5

CAUTION: High terrain 3 NM W of Rwy. Unlit terrain 5561′ MSL, 200′ prior to threshold, 385′ left of course.

When VGSI inop, procedure NA at night. USAF ONLY: When VGSI inop, straight-in Rwy 32 authorized at night with MAJCOM A3 approval.

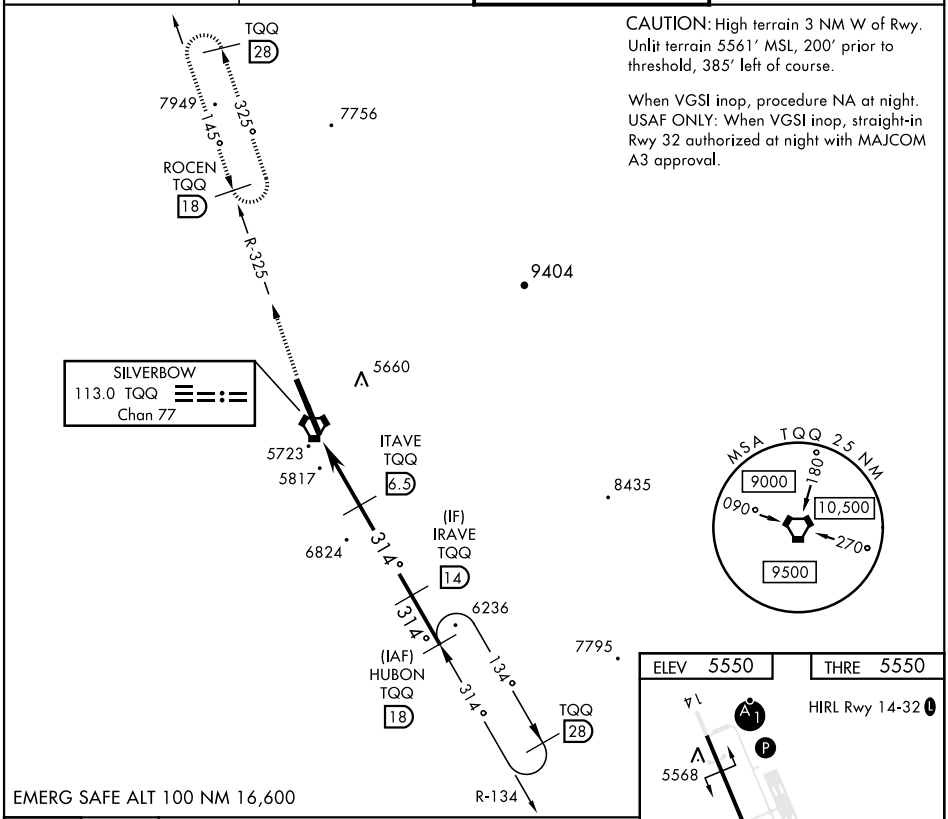

EMERG SAFE ALT 100 NM 16,600

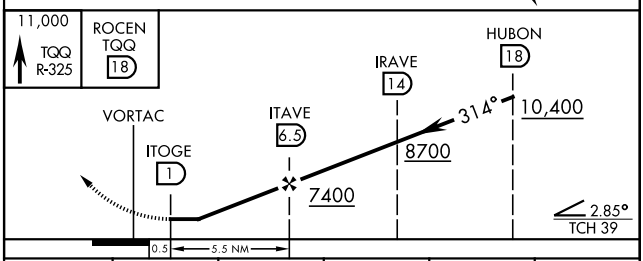

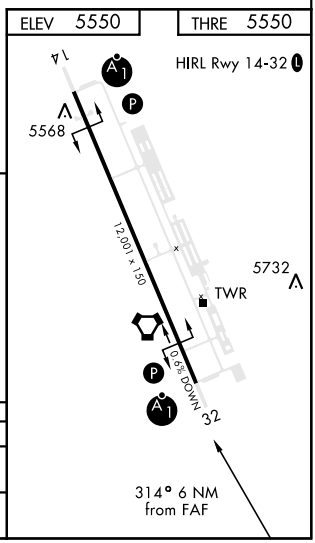

CATEGORY	A	B	C	D	E
S-32 *	6080-1		530	(600-1)	
C CIRCLING**	6080-1 530 (600-1)		6080-1½ 530 (600-1½)	6100-2 550 (600-2)	

SW-4, 28 DEC 2023 to 25 JAN 2024