TONOPAH, NEVADA

RNAV (GPS) RWY 32

APCH CRS	Rwy ldg	12,001
321°	TDZE	5550
	Arpt Elev	5550

AL-3188 [USAF]

TONOPAH TEST RANGE (KTNX)

* When ALS inop, increase CAT CD vis to 1¼ miles.
** Circling not authorized W of Rwy 14-32.

ALSF-1

MISSED APPROACH: Climb to 11,000 direct ROCEN and hold, continue climb-in-hold to 11,000.

AWOS	NELLIS CONTROL	SILVERBOW TOWER *	GND CON
113.0	119.35 254.4	124.75 257.95	127.25 335.5

DME/DME RNP-0.3 NA

CAUTION: High terrain 3 NM W of Rwy.

Unlit terrain 5561′ MSL, 200′ prior to threshold, 385′ left of course.

When VGSI inop, procedure NA at night. USAF ONLY: When VGSI inop, straight-in Rwy 32 authorized at night with MAJCOM A3 approval.

EMERG SAFE ALT 100 NM 16,600

ELEV 5550 | TDZE 5550

HIRL Rwy 14-32

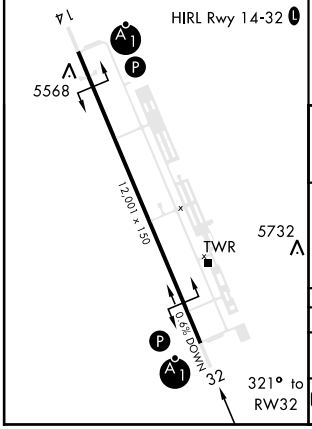

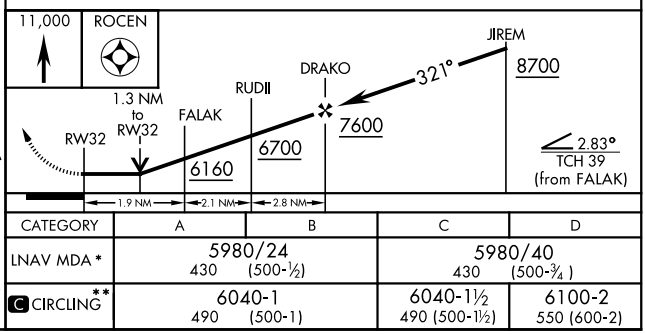

CATEGORY	A	B	C	D
LNAV MDA *	5980/24 430 (500-½)		5980/40 430 (500-¾)	
C CIRCLING **	6040-1 490 (500-1)		6040-1½ 490 (500-1½)	6100-2 550 (600-2)

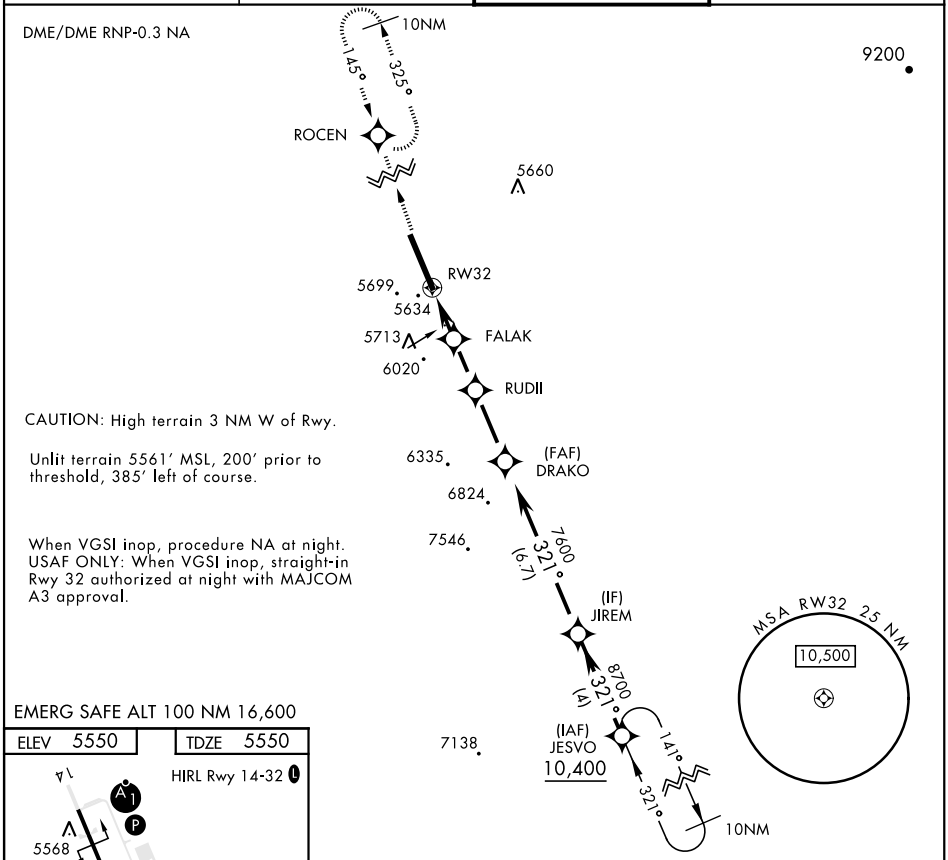

SW-4, 28 DEC 2023 to 25 JAN 2024

TONOPAH, NEVADA

Amdt 3 29MAR18

37°47′N-116°47′W

TONOPAH TEST RANGE (KTNX)

RNAV (GPS) RWY 32